

DIRECTIONS

From the North:

Head south on WI-57 toward Fredonia. Turn right (west) at Cty Hwy A/ County Hwy H/Fredonia Ave. Turn left (south) at County Highway I. The park entrance will be on the left (east).

From the South:

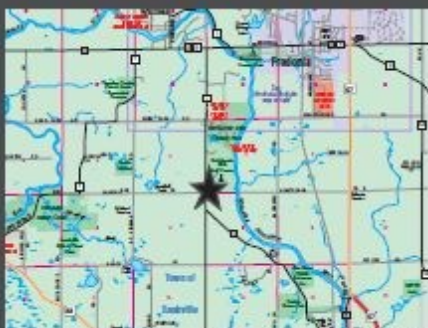
Head north on Interstate 43 toward Saukville. Take exit 96 for WI-33 toward Saukville/Port Washington. Turn left (west) at WI-33/Green Bay Ave. and continue to follow WI-33. Turn right (north) at County Highway I. The park entrance will be on the right (east).

From the East:

Head west on WI-33 toward Saukville and continue to follow WI-33. Turn right (north) at County Highway I. The park entrance will be on the right (east).

From the West:

Head east on WI-33 toward Newburg. Turn left (east) at County Highway Y / Hawthorne Dr. Follow Hawthorne Dr. and turn left (north) at County Highway I. The park entrance will be on the right (east).



OZAUKEE COUNTY
PLANNING & PARKS
DEPARTMENT
121 W. MAIN STREET
P.O. BOX 994
PORT WASHINGTON, WI
53074

T 262.238.8257

F 262.238.8269

HAWTHORNE HILLS COUNTY PARK, PIONEER VILLAGE, & H.H. PETERS YOUTH CAMP



4720 COUNTY HWY I
SAUKVILLE, WI

*Discover the natural beauty of
Ozauchee County...*

REV 2010.12.08 [LC]

[www.co.ozauke.wi.us/
PlanningParks](http://www.co.ozauke.wi.us/PlanningParks)

**OZAUKEE COUNTY
PARK SYSTEM**

DISCOVER HAWTHORNE HILLS PARK & MORE...

HAWTHORNE HILLS PARK:

In the early 1960's, Ozaukee County officials purchased two dairy farms with the sole intention to create a new park. Hawthorne Hills park is actually four parks in one. It includes a passive use park, golf course, H.H. Peters Youth Camp, and the historic Pioneer Village. The golf course debuted in 1964 with just nine holes. The same year, the Youth Camp and Pioneer Village were also nearly completed. Public access to Hawthorne Hills Park is available at the north Hawthorne Hills Park entrance and parking areas.

OZAUKEE COUNTY PIONEER VILLAGE:

Visiting Ozaukee County Pioneer Village is like experiencing history. The village has been maintained by the Ozaukee County Historical Society since the organization's inception in 1960. No other place in the County offers you the opportunity to experience a living history museum. The site encompasses over 24 restored buildings and structures scattered throughout the park from pioneer living, all waiting to be explored. Please contact the Ozaukee County Historical Society for information on hours and fees.

Ozaukee County Historical Society, Inc.
262.377.4510 / www.co.ozaukee.wi.us/ochs

H.H. PETERS YOUTH CAMP:

This 40-acre camp was developed in 1964, and is named for Herb Peters. Herb first served as the Ozaukee County Highway Commissioner and then became the first County Parks Commissioner between 1900 - 1960. The hiking trails developed by scouting projects are a great addition to the park. The nature trails throughout the park create access to the Milwaukee River and unique wildlife viewing opportunities. Access to the river provides fishing and canoeing opportunities, but it is limited to personal carry to the water. The numerous separate picnic areas allow for you to have a quiet picnic away from other park visitors. Firewood and grills are provided for some areas.

H.H. Peters Youth Camp offers the only fully enclosed meeting hall/building in the Ozaukee County Park System. The facilities include a full kitchen, running water, electricity, flush restrooms, fireplace with free firewood, and showers. The building holds 80 persons for meetings or events. The building is also popular with youth groups such as Boy Scouts, Girl Scouts, and 4H for hosting various events and camping. With room for 40 to 50 sleeping bags, overnight stays are a popular use of the building. The facilities and grounds are reserved together when making reservations. Reservations are required for use of H.H. Peters Youth Camp.

ACTIVITIES & AMENITIES:

Birding/Wildlife Viewing

Canoe/Kayak Access (walk-in)

Drinking Water

Fishing

Grills

Handicapped Access Areas

H.H. Peters Youth Camp (overnight)

Leashed Dogs

Nature Trails

Ozaukee County Pioneer Village

Picnicking

Restrooms

Sledding

X-Country Skiing

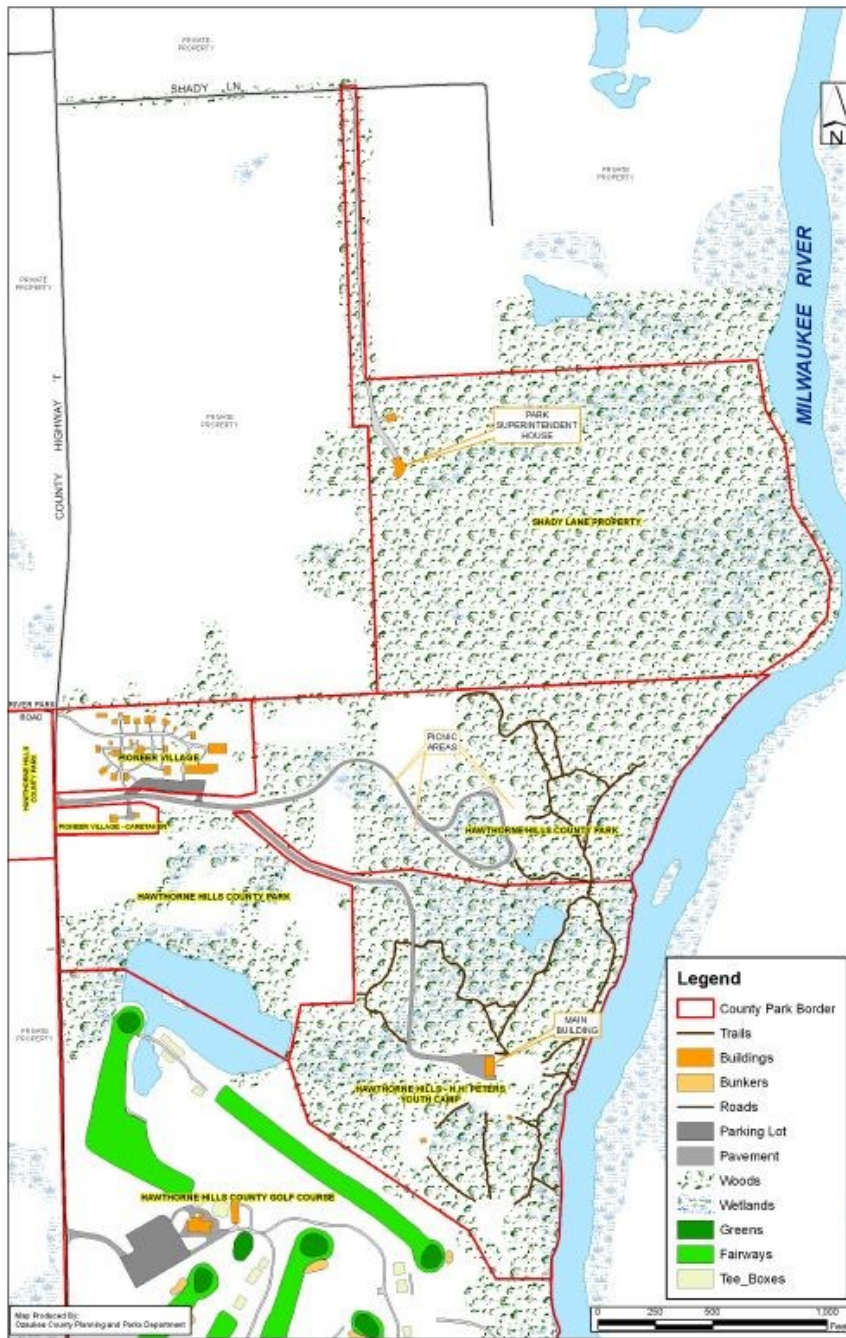
PARK SIZE: 113.58 acres

YEAR ACQUIRED: 1962

COST OF ACQUISITION: \$104,700

**Contact the Planning & Parks
Department to reserve the H.H.
Peters Facilities & Grounds!**

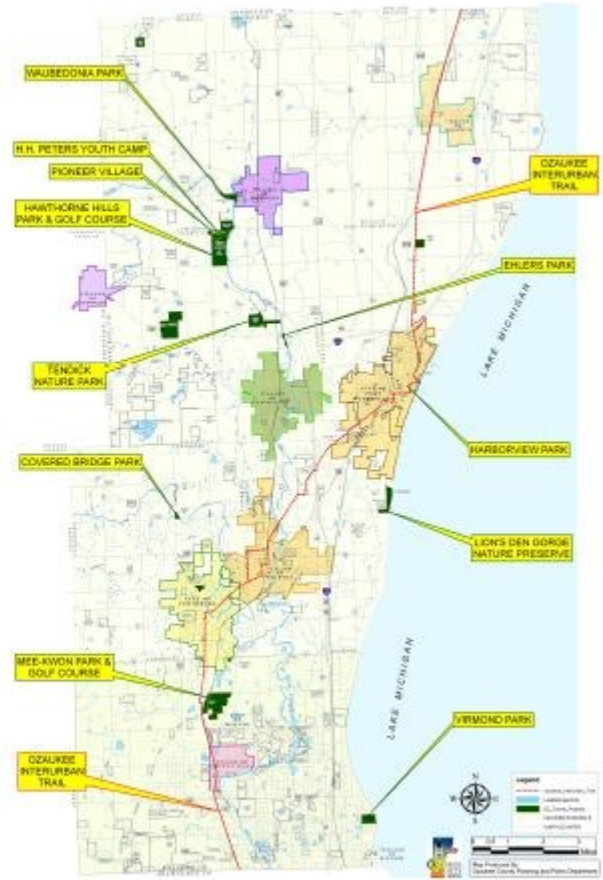
262.692.2825



HAWTHORNE HILLS COUNTY PARK MAP

OZAUKEE COUNTY PARKS GUIDE

	Madison Park & Golf Course 341-5868	Wood Park 343-1310	Claytonville Center 375-6851	Leeward Ridge Park 493-8825	Leeward Ridge Park 493-8825	East Oak Ridge Nature Preserve 493-8825	Swedish Nature Park 238-8257	Northwest Hills Park & Golf Course 493-8825	Superior Park 338-8157	Madison Park 493-2151	Madison Park 493-2825
Phone (502)											
Baseball	●	●									●
Canoe / Kayak Access				●	●			●			●
Camping											●
Disc Golf								●			
Drinking Water	●	●	●	●	●			●		●	●
Fishing		●		●	●			●			●
Golf Course		●									●
Historic Feature(s)				●				●		●	●
Ice Skating / Rink(s)		●	●								
Lake Michigan Access							●				
Leashed Dogs	●	●		●	●			●		●	●
Lodger Rooms		●		●							●
Lodging											●
Nature Trails / Area	●	●		●	●			●		●	●
Picnic / Grills	●	●		●	●			●		●	●
Pro Shop				●							●
Restaurant		●									●
Restrooms / Toilets	●	●	●	●	●			●		●	●
Sand Volleyball	●										●
Shelter	●										●
Skating		●									●
Snowmobile Trail Access				●	●						●
Snow	●										●
Swims	●										●
Wildlife Viewing	●	●		●	●			●		●	●
X-Country Skiing	●	●					●	●		●	●



OZAUKEE COUNTY PARKS MAP