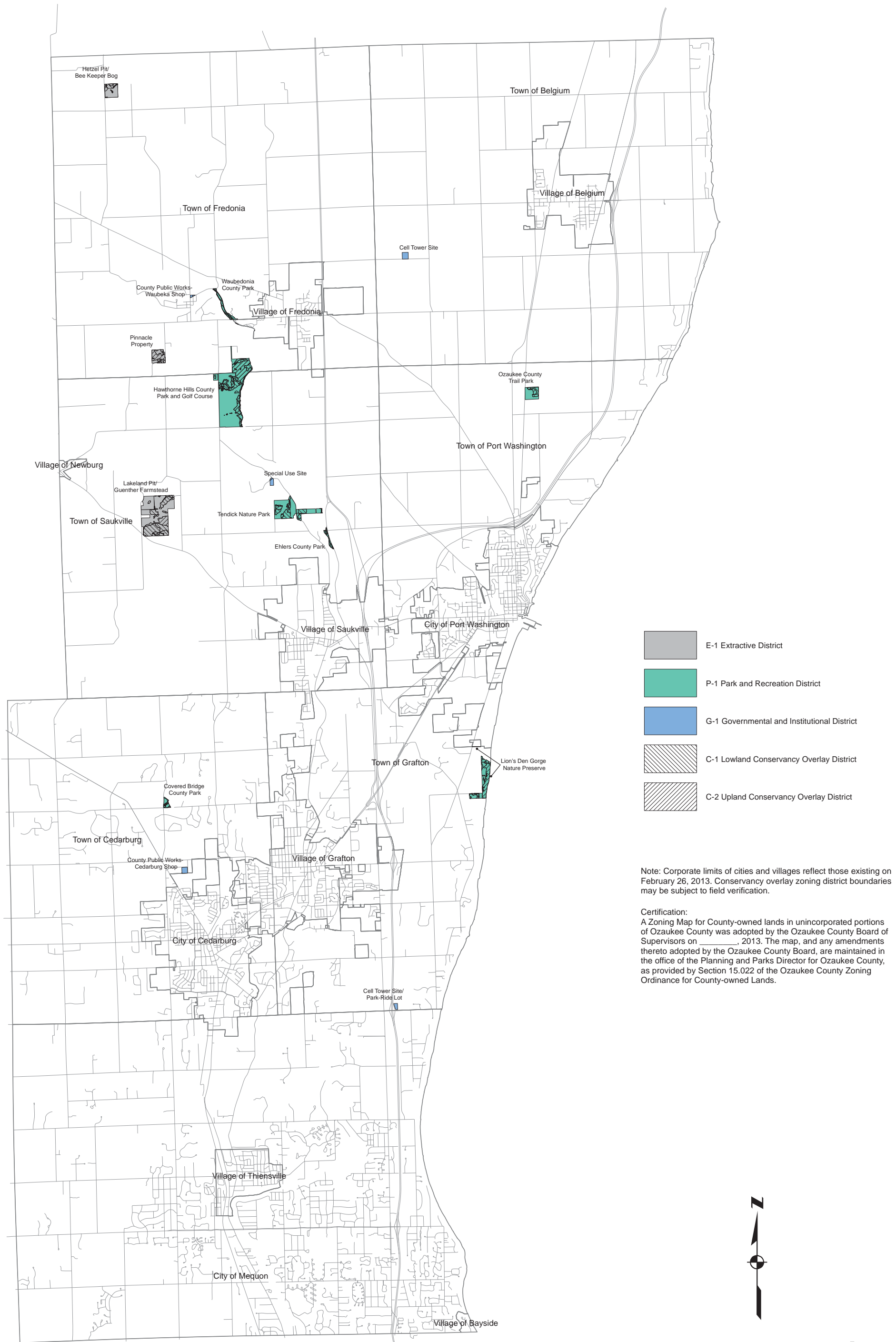







ZONING MAP FOR OZAUKEE COUNTY-OWNED LANDS



-  E-1 Extractive District
-  P-1 Park and Recreation District
-  G-1 Governmental and Institutional District
-  C-1 Lowland Conservancy Overlay District
-  C-2 Upland Conservancy Overlay District

Note: Corporate limits of cities and villages reflect those existing on February 26, 2013. Conservancy overlay zoning district boundaries may be subject to field verification.

Certification:
 A Zoning Map for County-owned lands in unincorporated portions of Ozaukee County was adopted by the Ozaukee County Board of Supervisors on _____, 2013. The map, and any amendments thereto adopted by the Ozaukee County Board, are maintained in the office of the Planning and Parks Director for Ozaukee County, as provided by Section 15.022 of the Ozaukee County Zoning Ordinance for County-owned Lands.