

FLOOD INSURANCE STUDY



OZAUKEE COUNTY, WISCONSIN AND INCORPORATED AREAS VOLUME 2 OF 2

| Community Name | Community Number |
|------------------------------------------|------------------|
| BAYSIDE, VILLAGE OF | 550270 |
| BELGIUM, VILLAGE OF | 550311 |
| CEDARBURG, CITY OF | 550312 |
| FREDONIA, VILLAGE OF | 550313 |
| GRAFTON, VILLAGE OF | 550314 |
| MEQUON, CITY OF | 555564 |
| NEWBERG, VILLAGE OF | 550056 |
| OZAUKEE COUNTY (UNINCORPORATED AREAS) | 550310 |
| PORT WASHINGTON, CITY OF | 550316 |
| SAUKVILLE, VILLAGE OF | 550317 |
| THEINSVILLE, VILLAGE OF | 550318 |



Ozaukee County

Revised December 4, 2007



Federal Emergency Management Agency

FLOOD INSURANCE STUDY NUMBER
55089CV002A

**NOTICE TO
FLOOD INSURANCE STUDY USERS**

Communities participating in the National Flood Insurance Program have established repositories of flood hazard data for floodplain management and flood insurance purposes. This Flood Insurance Study (FIS) report may not contain all data available within the Community Map Repository. Please contact the Community Map Repository for any additional data.

The Federal Emergency Management Agency (FEMA) may revise and republish part or all of this FIS report at any time. In addition, FEMA may revise part of this FIS report by the Letter of Map Revision process, which does not involve republication or redistribution of the FIS report. Therefore, users should consult with community officials and check the Community Map Repository to obtain the most current FIS report components.

Effective Date: December 4, 2007

Revised Dates:

TABLE OF CONTENTS

| | | |
|------------|-------------------------------------------------|----|
| 1.0 | INTRODUCTION | 3 |
| 1.1 | Purpose of Study | 3 |
| 1.2 | Authority and Acknowledgments | 3 |
| 1.3 | Coordination | 3 |
| 2.0 | AREA STUDIED | 4 |
| 2.1 | Scope of Study | 4 |
| 2.2 | Community Description..... | 4 |
| 2.3 | Principal Flood Problems..... | 5 |
| 2.4 | Flood Protection Measures | 8 |
| 3.0 | ENGINEERING METHODS | 8 |
| 3.1 | Hydrologic Analyses..... | 8 |
| 3.2 | Hydraulic Analyses..... | 12 |
| 3.3 | Vertical Datum..... | 18 |
| 4.0 | FLOODPLAIN MANAGEMENT APPLICATIONS | 19 |
| 4.1 | Floodplain Boundaries..... | 20 |
| 4.2 | Floodways..... | 20 |
| 5.0 | INSURANCE APPLICATIONS | 74 |
| 6.0 | FLOOD INSURANCE RATE MAP | 74 |
| 7.0 | OTHER STUDIES | 75 |
| 8.0 | LOCATION OF DATA | 75 |
| 9.0 | BIBLIOGRAPHY AND REFERENCES | 77 |

FIGURES

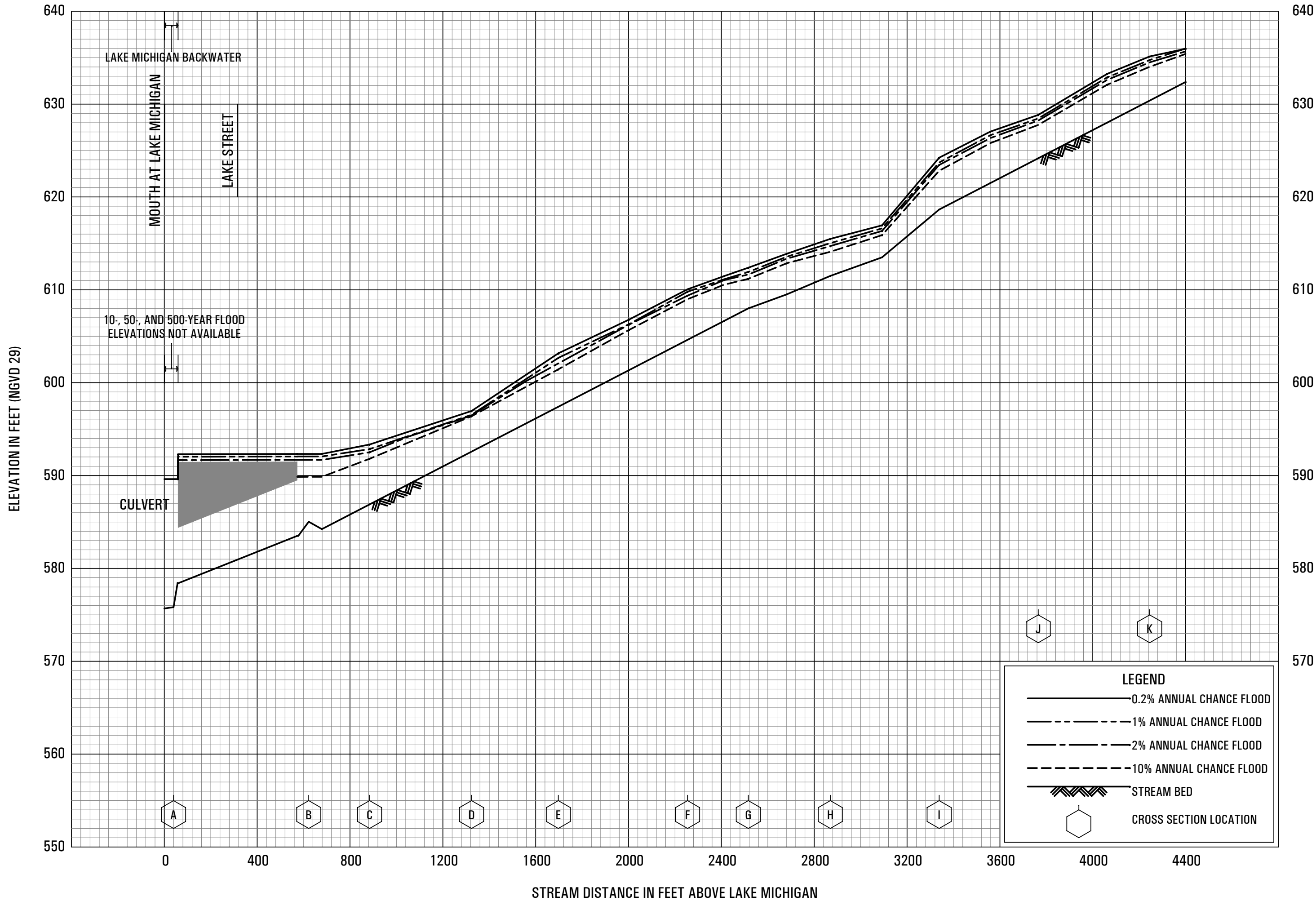
Figure 1 – Transect Location Map..... 14
Figure 2 – Floodway Schematic 22

TABLES

Table 1 – Summary of Discharges.....10-11
Table 2a – Summary of Stillwater Elevations 11
Table 2b – Transect Descriptions and Data 13
Table 3 – Manning’s “n” Roughness Coefficients..... 16-17
Table 4 – Floodway Data Tables23-73
Table 5 – Community Map History 76

EXHIBITS

| | |
|------------------------------------------------------------------------------|---------------|
| Exhibit 1 - Flood Profiles | |
| Canyon Creek | Panels 01-03P |
| Cedar Creek | Panels 04-11P |
| Fredonia Creek | Panels 12-15P |
| Milwaukee River | Panels 16-34P |
| Mineral Springs | Panels 35-38P |
| Mole Creek | Panels 39-42P |
| North Branch Milwaukee River | Panel 43P |
| Pigeon Creek | Panels 44-47P |
| Sauk Creek | Panels 48-61P |
| Ulaio Creek | Panels 62-70P |
| Unnamed Tributary No. 1 to the Belgium-Holland Drainage Ditch | Panels 71-72P |
| Unnamed Tributary No. 1 to the Belgium-Holland Drainage Ditch Overflow #1 | Panel 73P |
| Unnamed Tributary No. 1 to the Belgium-Holland Drainage Ditch Overflow #2 | Panel 74P |
| Unnamed Tributary No. 1 to the Milwaukee River | Panels 75-76P |
| Unnamed Tributary No. 1 to Ulaio Creek | Panels 77-78P |
| Unnamed Tributary to Unnamed Tributary No. 1 to Ulaio Creek | Panels 79-80P |
| Unnamed Tributary No. 2 to Pigeon Creek | Panels 81-83P |
| Unnamed Tributary No. 3 to the Milwaukee River | Panel 84P |
| Exhibit 2 - Flood Insurance Rate Map Index | |
| Flood Insurance Rate Map | |

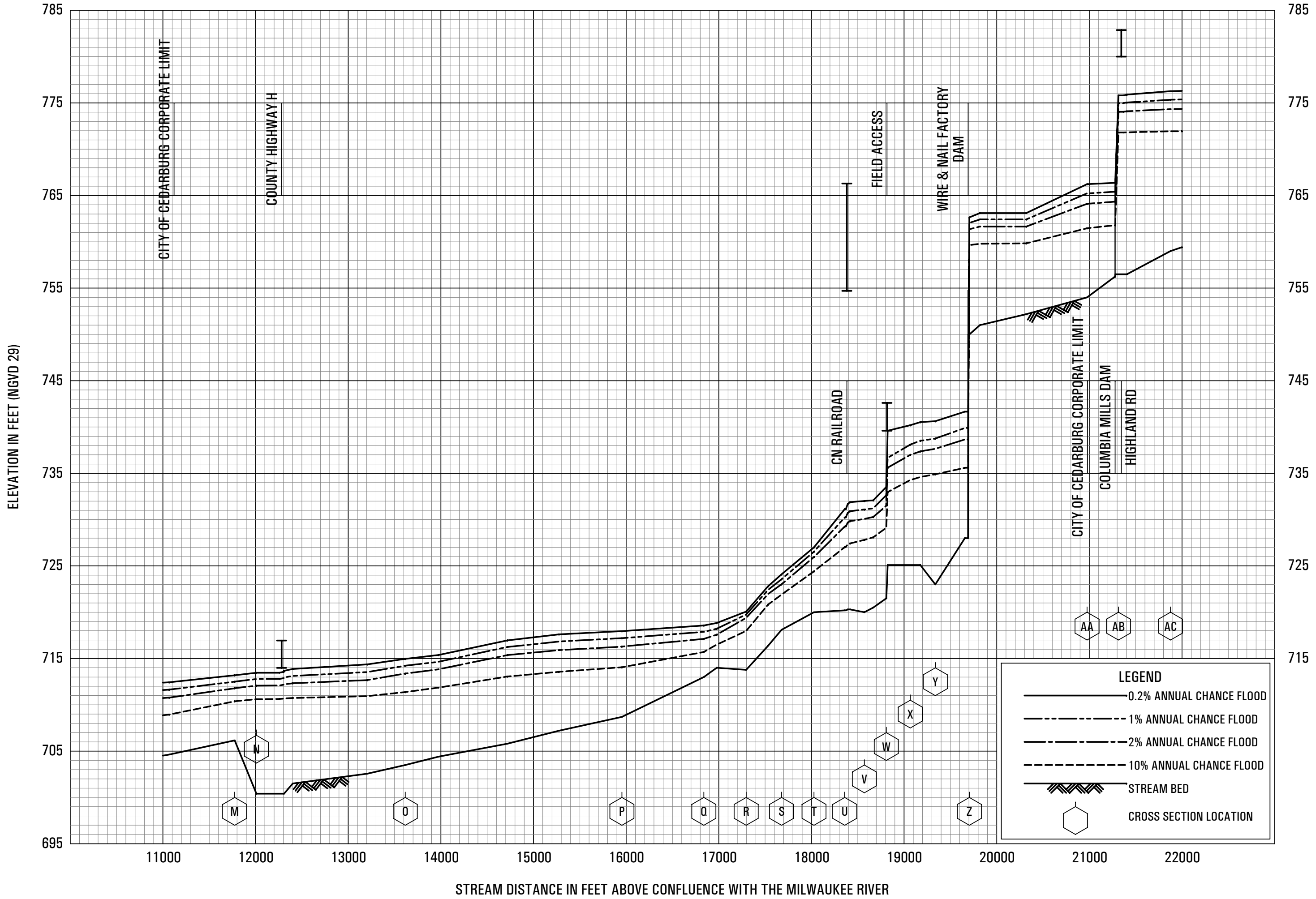


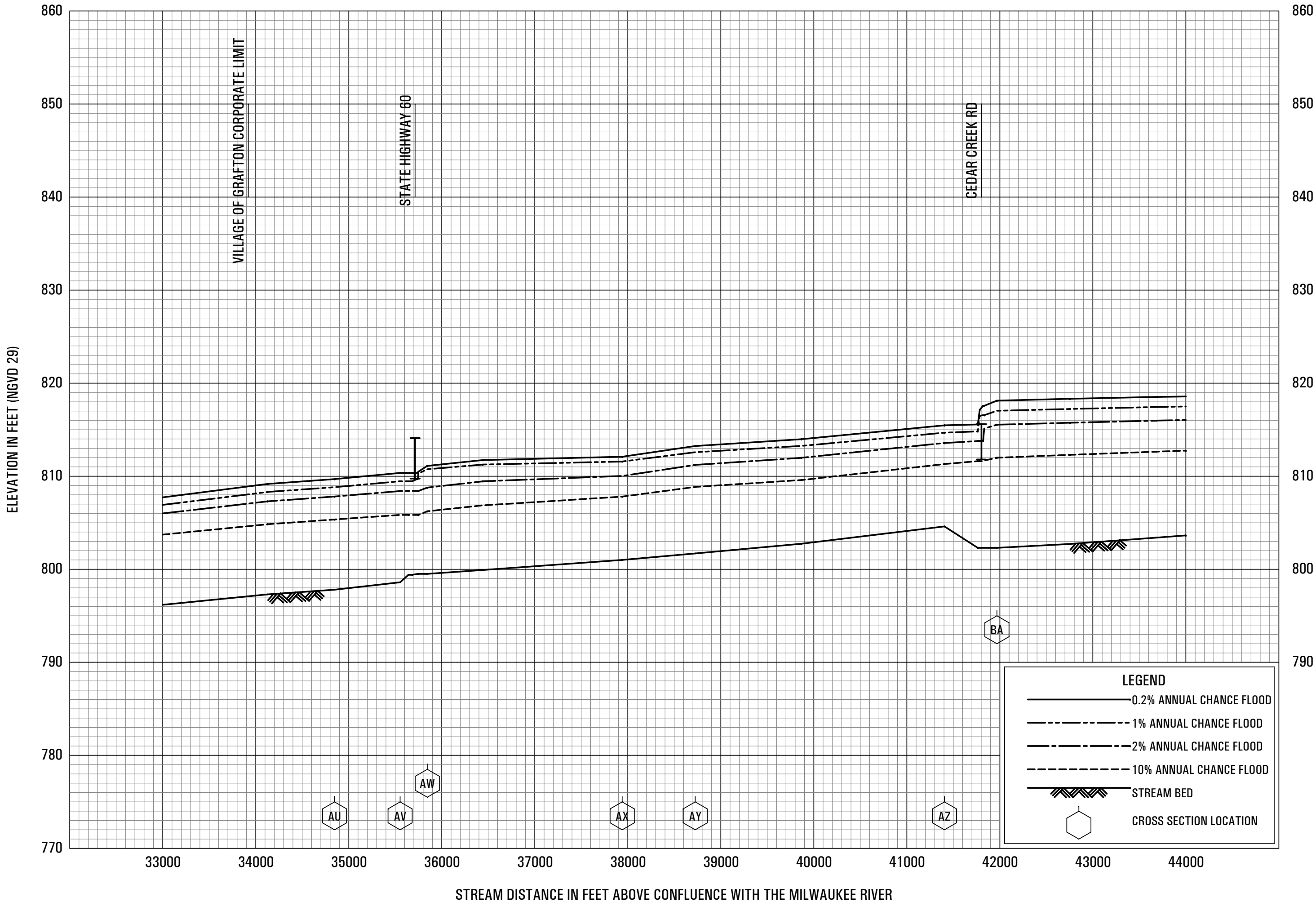
FLOOD PROFILES

CANYON CREEK

FEDERAL EMERGENCY MANAGEMENT AGENCY

**OZAUKEE COUNTY, WI
AND INCORPORATED AREAS**



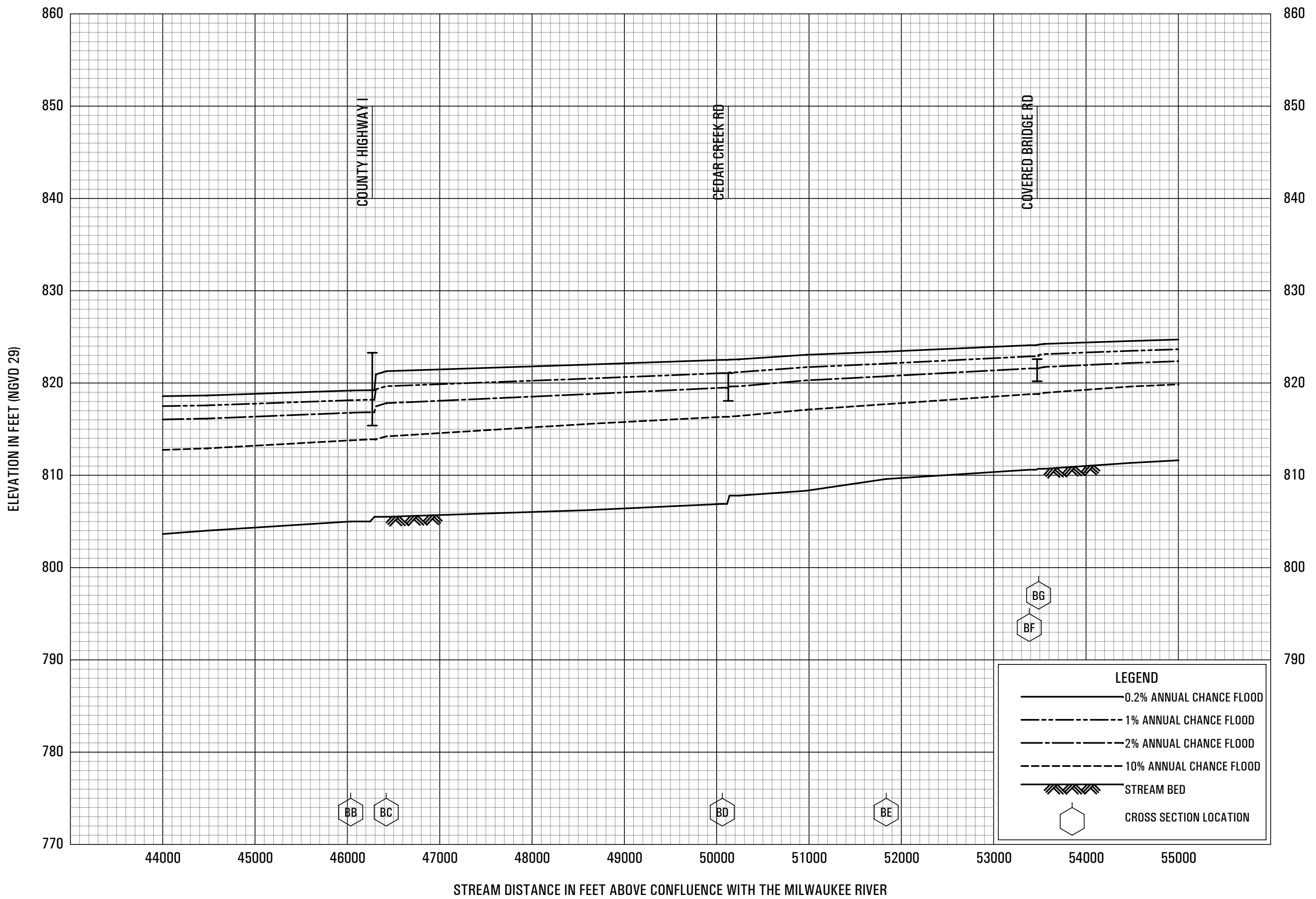


FLOOD PROFILES

CEDAR CREEK

FEDERAL EMERGENCY MANAGEMENT AGENCY

**OZAUKEE COUNTY, WI
AND INCORPORATED AREAS**

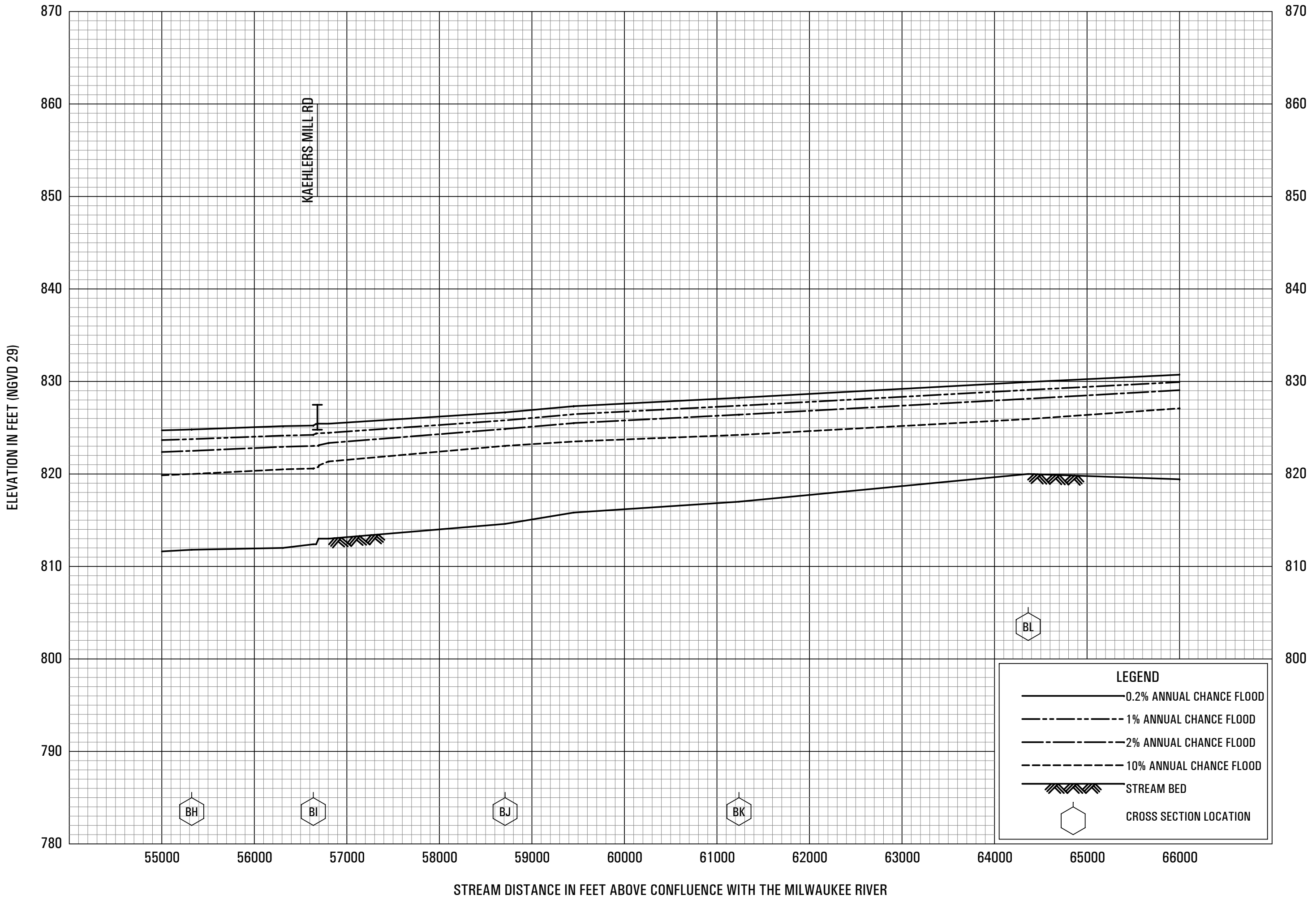


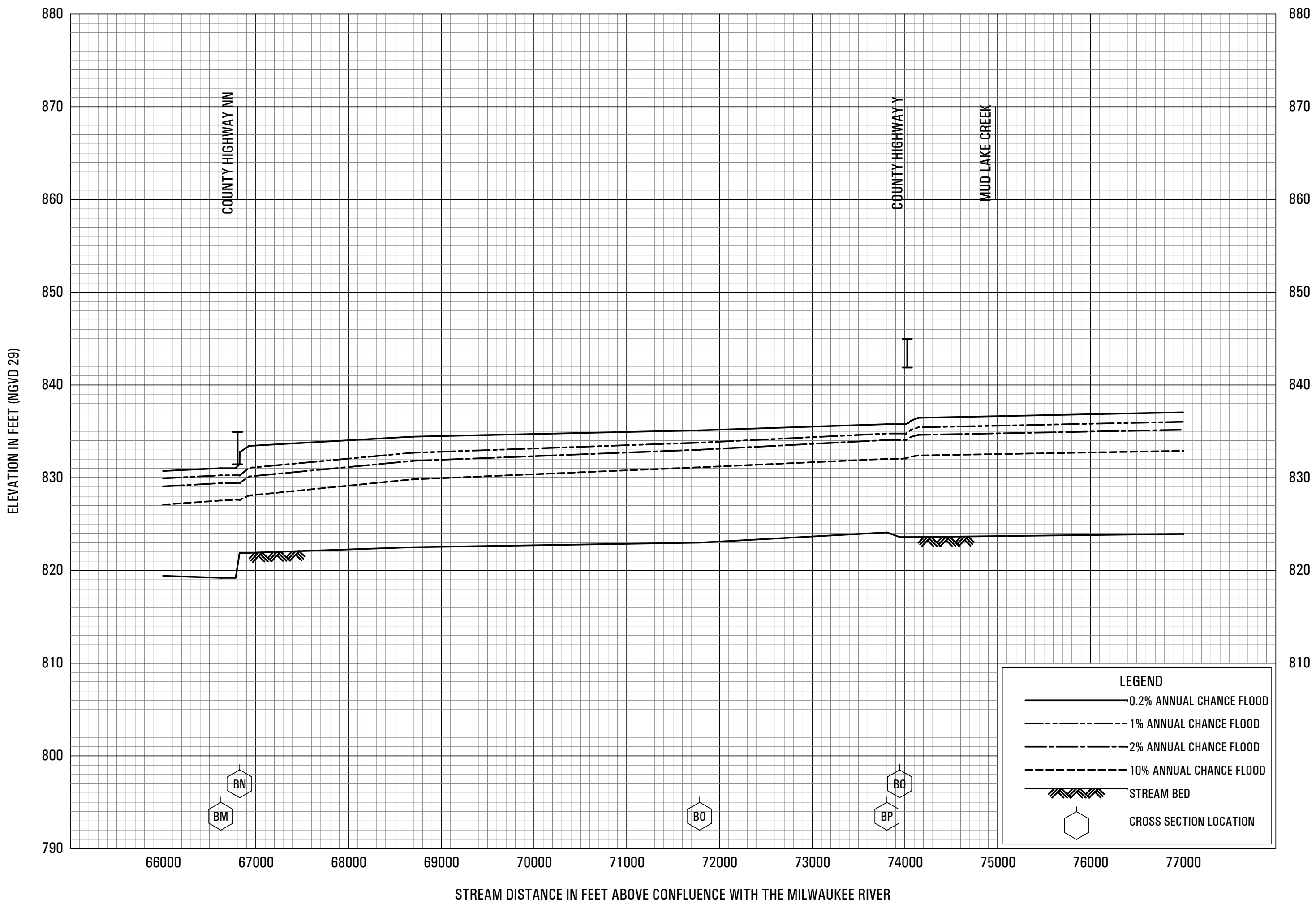
FLOOD PROFILES

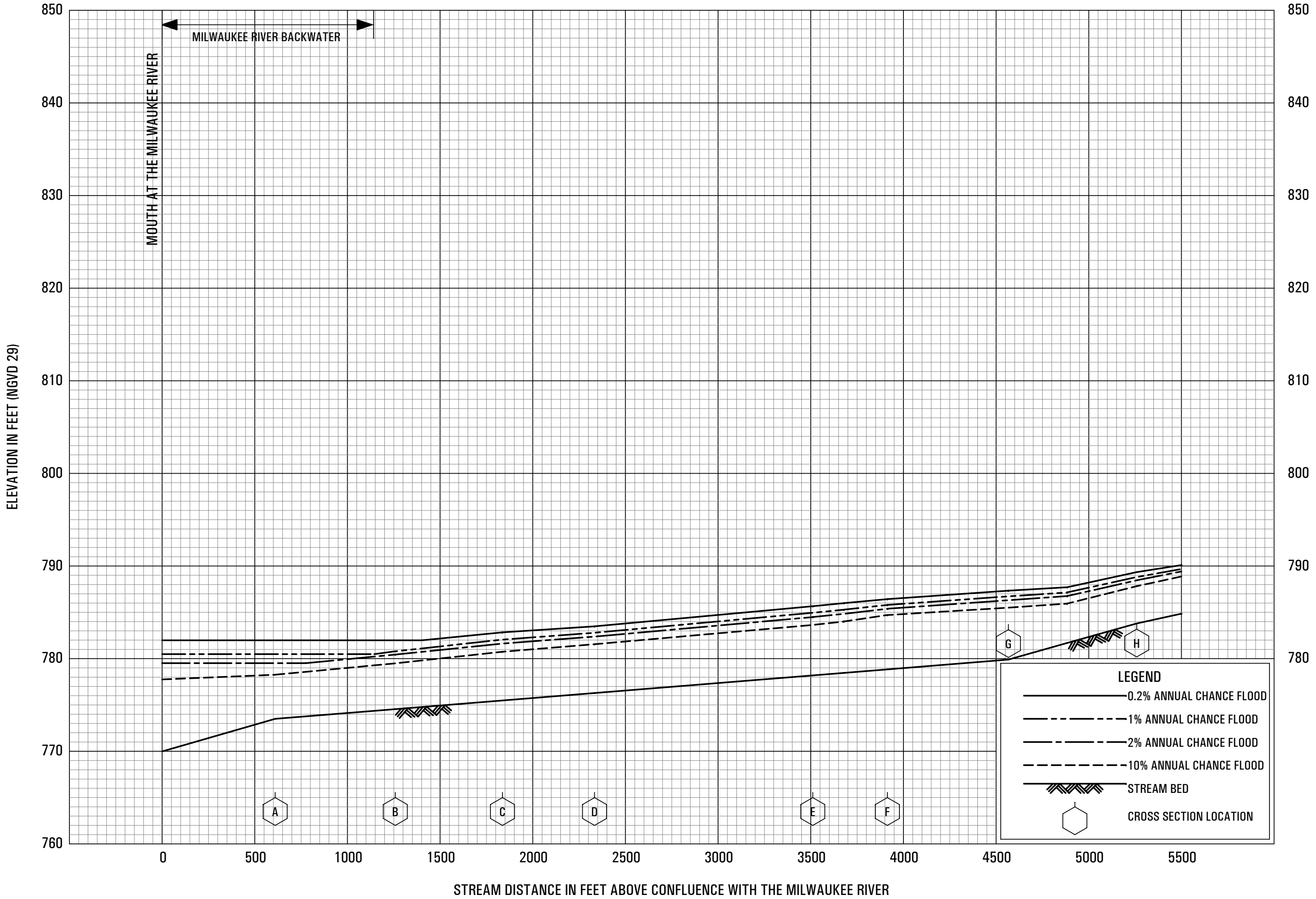
CEDAR CREEK

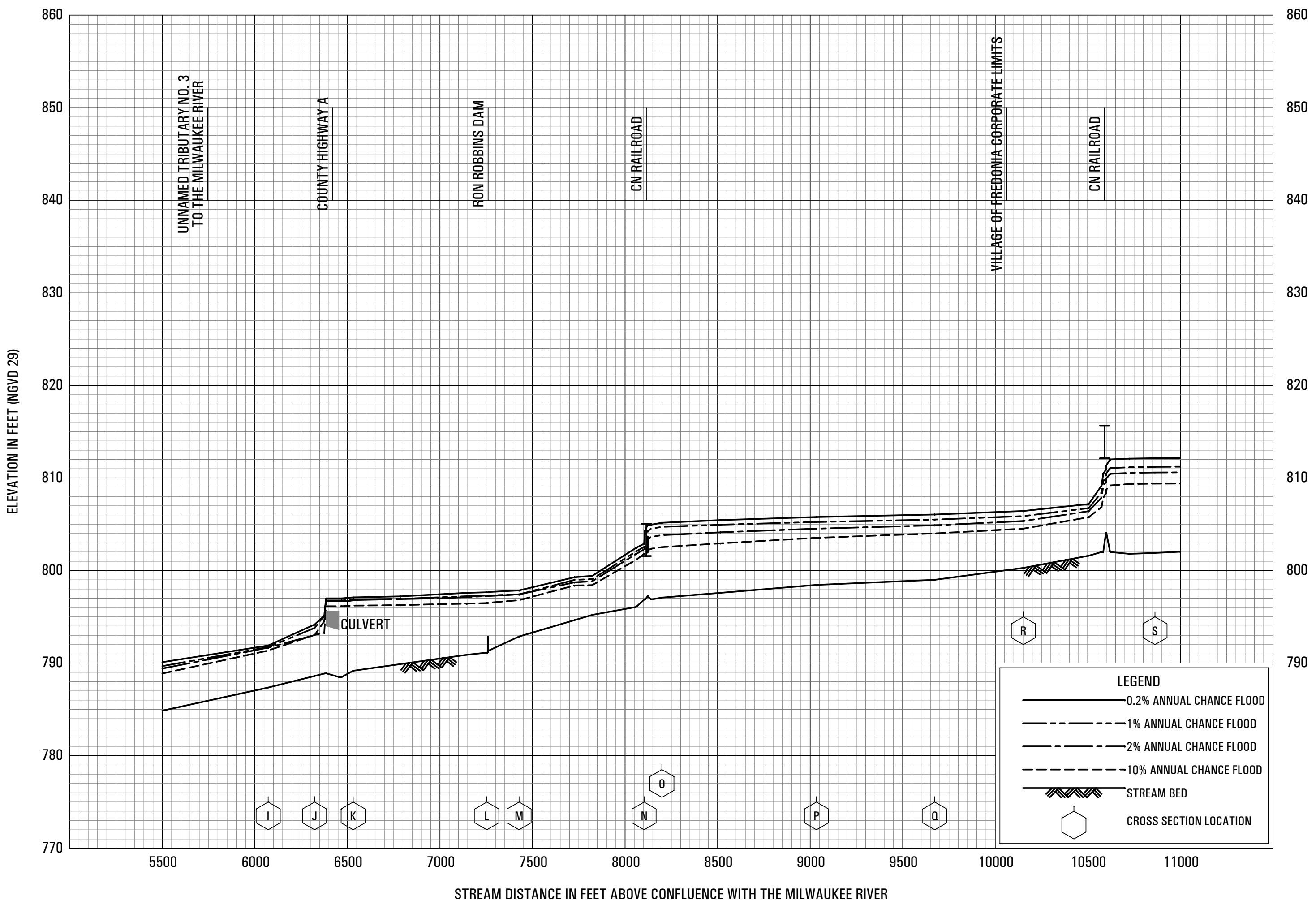
FEDERAL EMERGENCY MANAGEMENT AGENCY

OZAUKEE COUNTY, WI
AND INCORPORATED AREAS





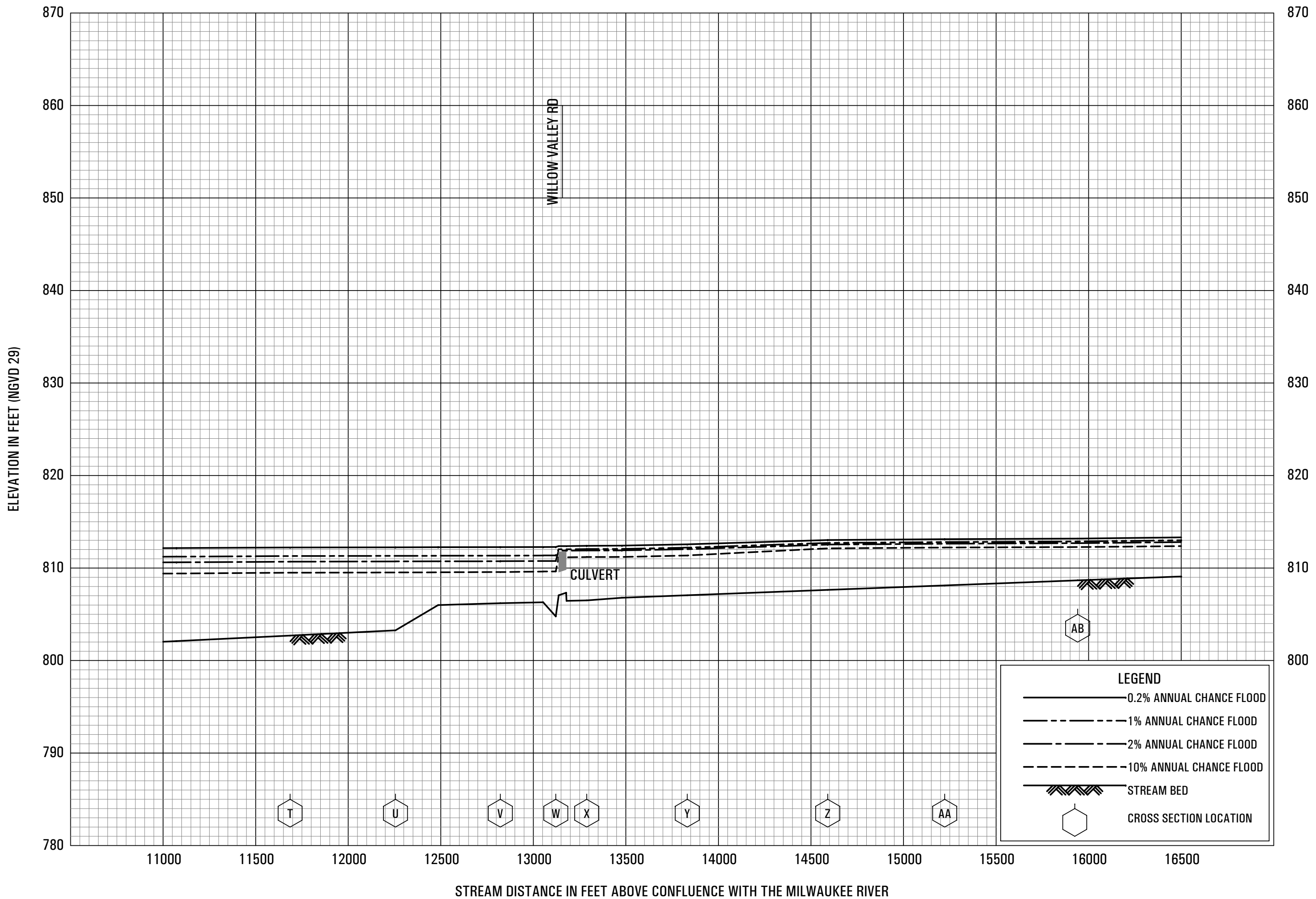




FLOOD PROFILES

FREDONIA CREEK

FEDERAL EMERGENCY MANAGEMENT AGENCY
OZAUKEE COUNTY, WI
 AND INCORPORATED AREAS



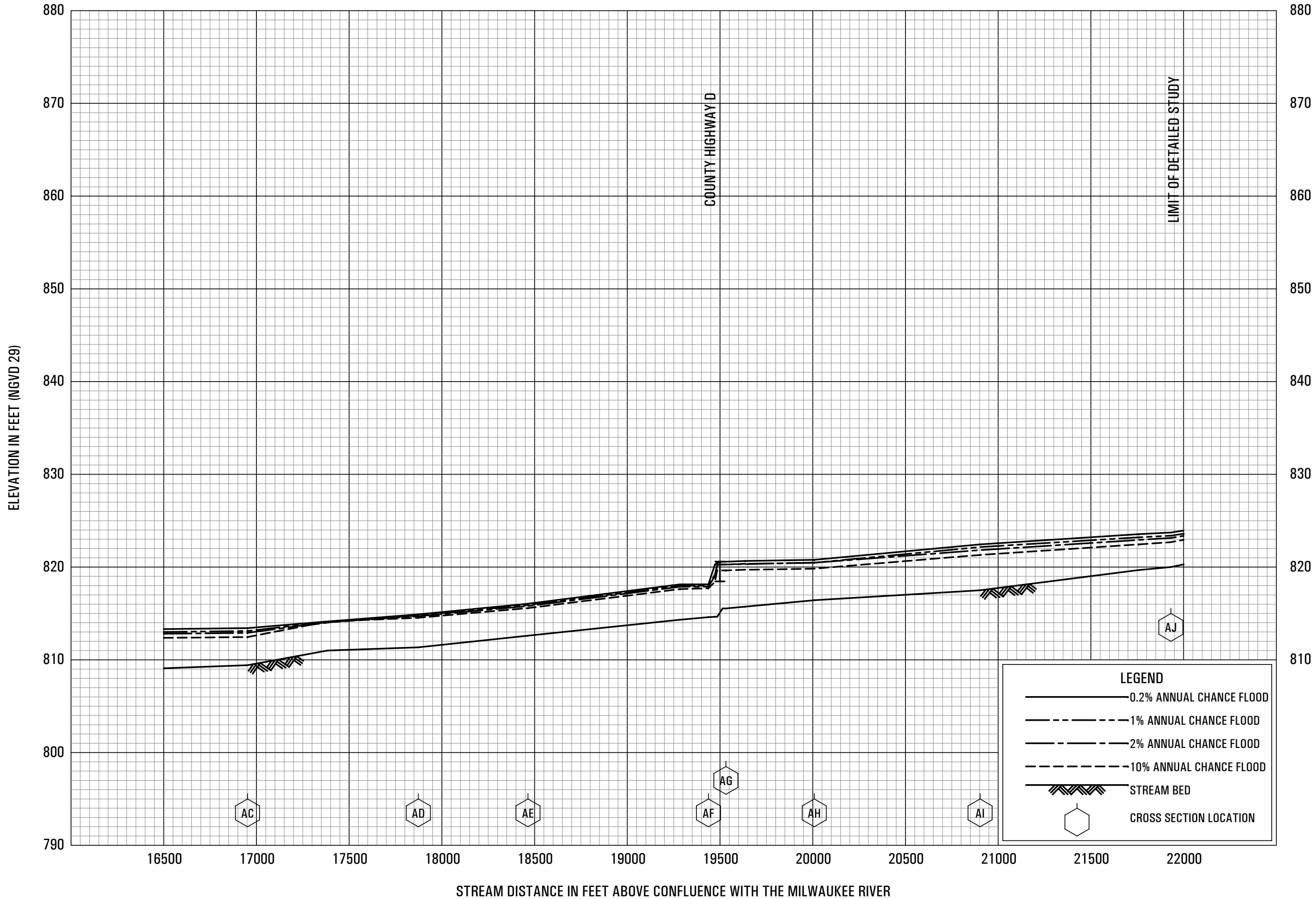
FLOOD PROFILES

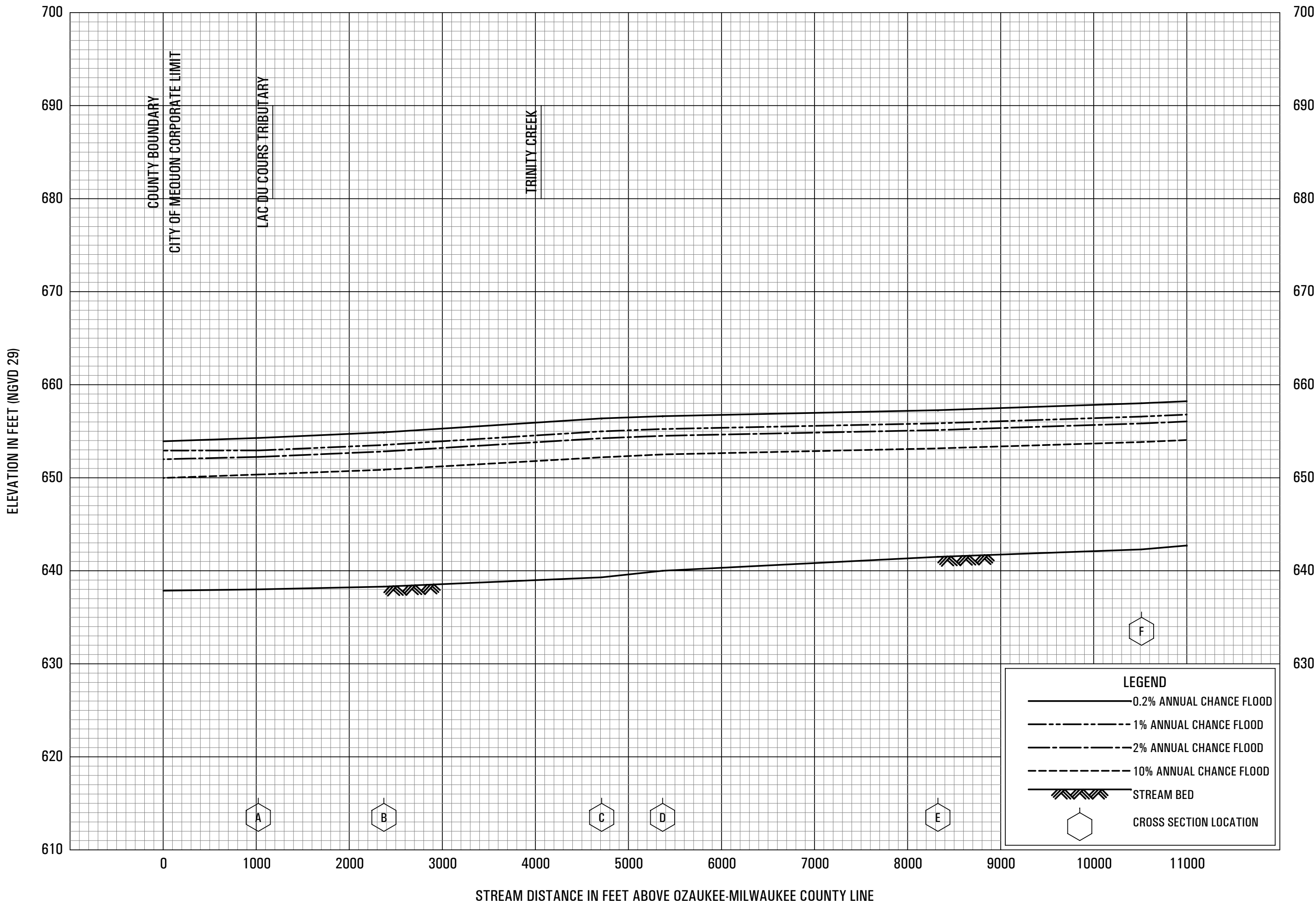
FREDONIA CREEK

FEDERAL EMERGENCY MANAGEMENT AGENCY
OZAUKEE COUNTY, WI
AND INCORPORATED AREAS

LEGEND

- 0.2% ANNUAL CHANCE FLOOD
- - - 1% ANNUAL CHANCE FLOOD
- · - · - 2% ANNUAL CHANCE FLOOD
- - - - 10% ANNUAL CHANCE FLOOD
- / / / / — STREAM BED
- ⬡ CROSS SECTION LOCATION

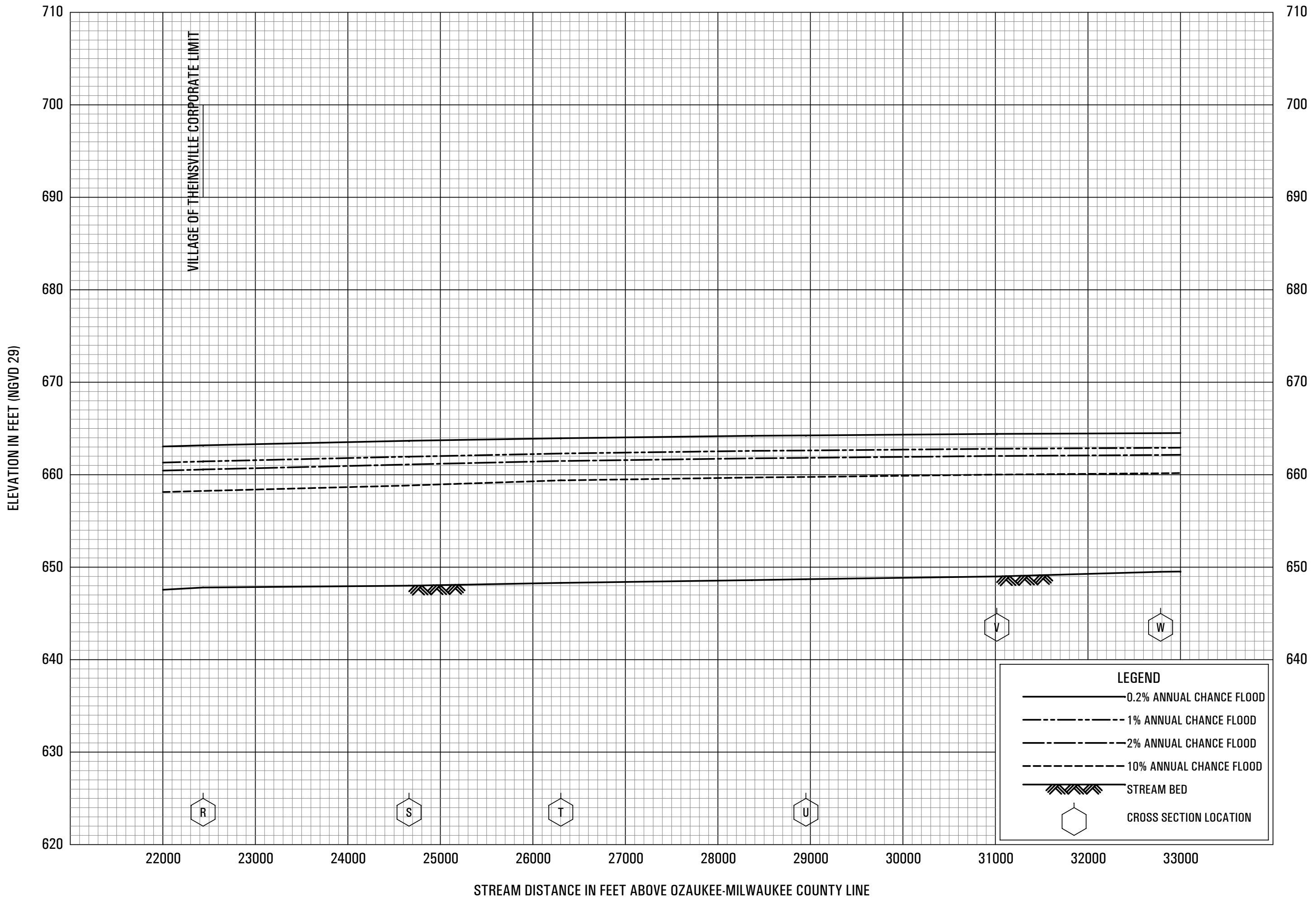




FLOOD PROFILES

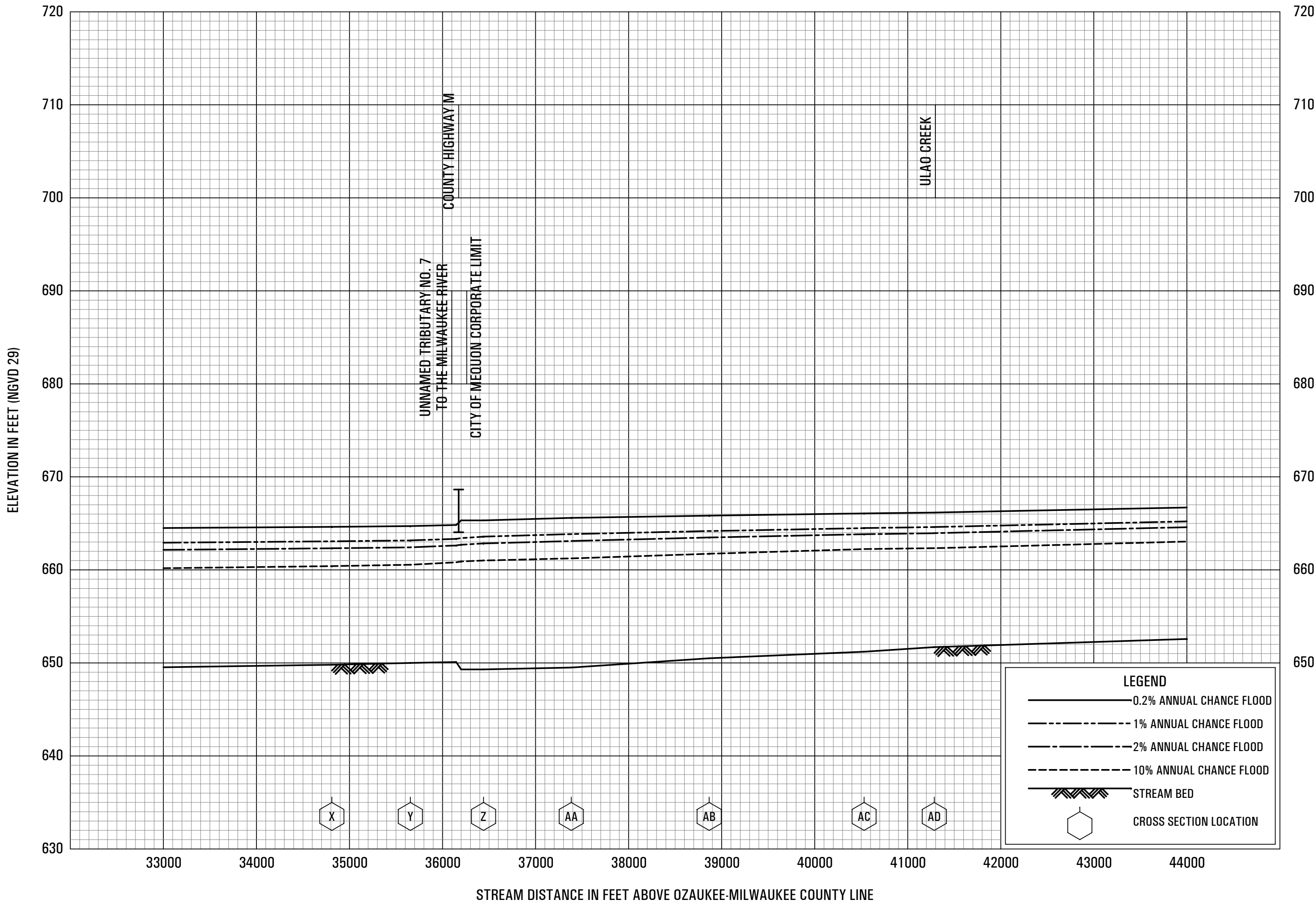
MILWAUKEE RIVER

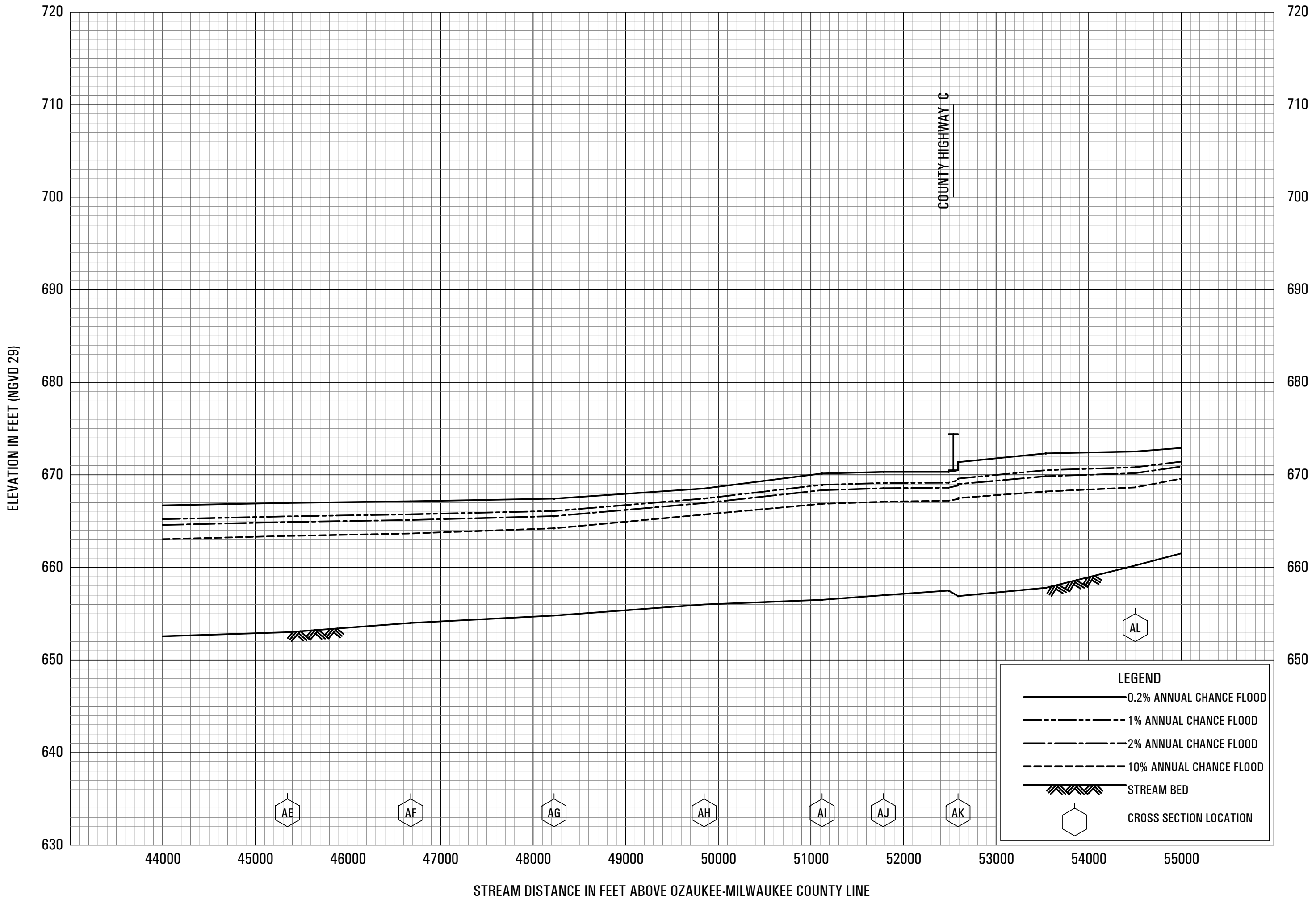
FEDERAL EMERGENCY MANAGEMENT AGENCY
OZAUKEE COUNTY, WI
 AND INCORPORATED AREAS

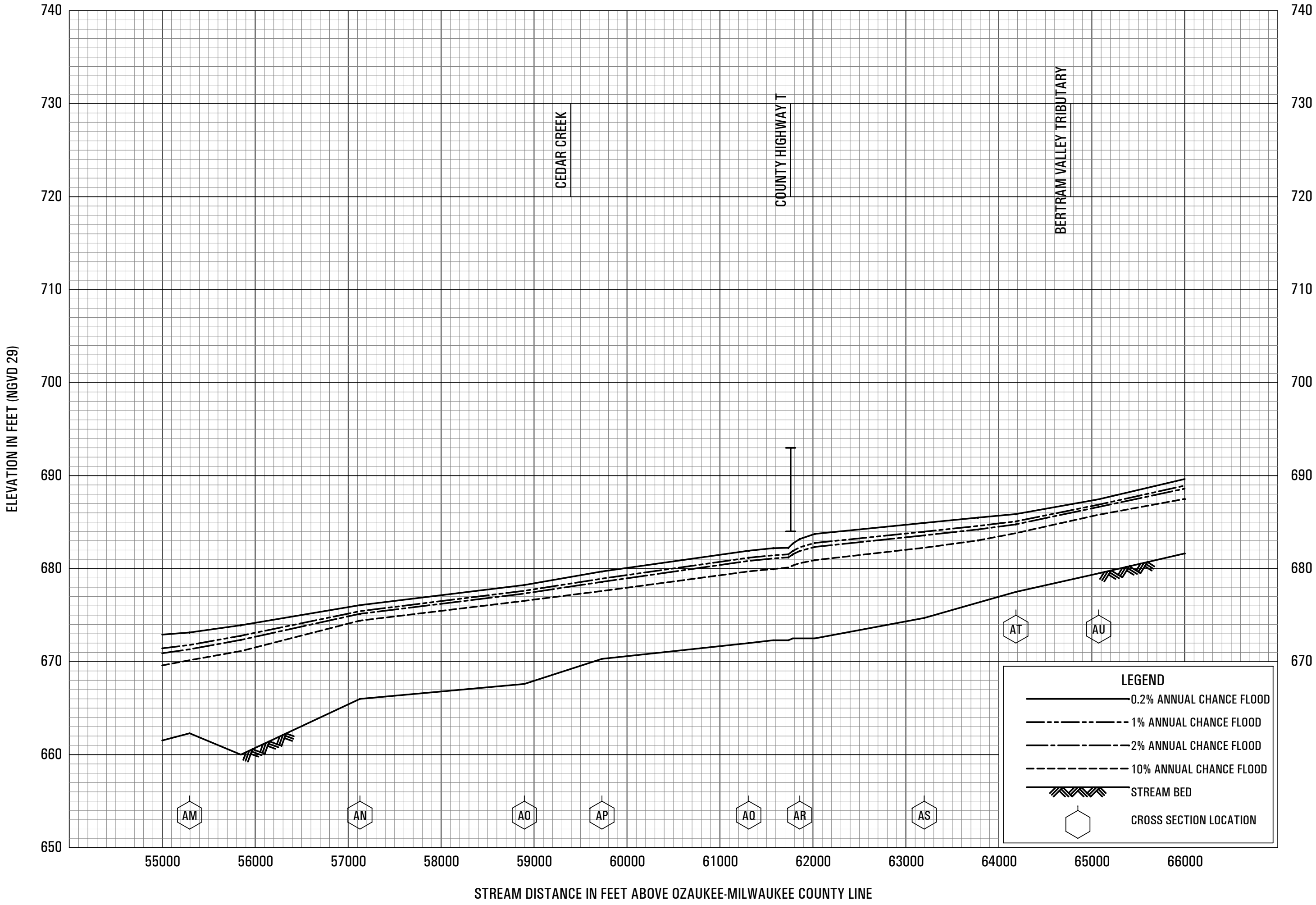


FLOOD PROFILES
MILWAUKEE RIVER

FEDERAL EMERGENCY MANAGEMENT AGENCY
OZAUKEE COUNTY, WI
AND INCORPORATED AREAS



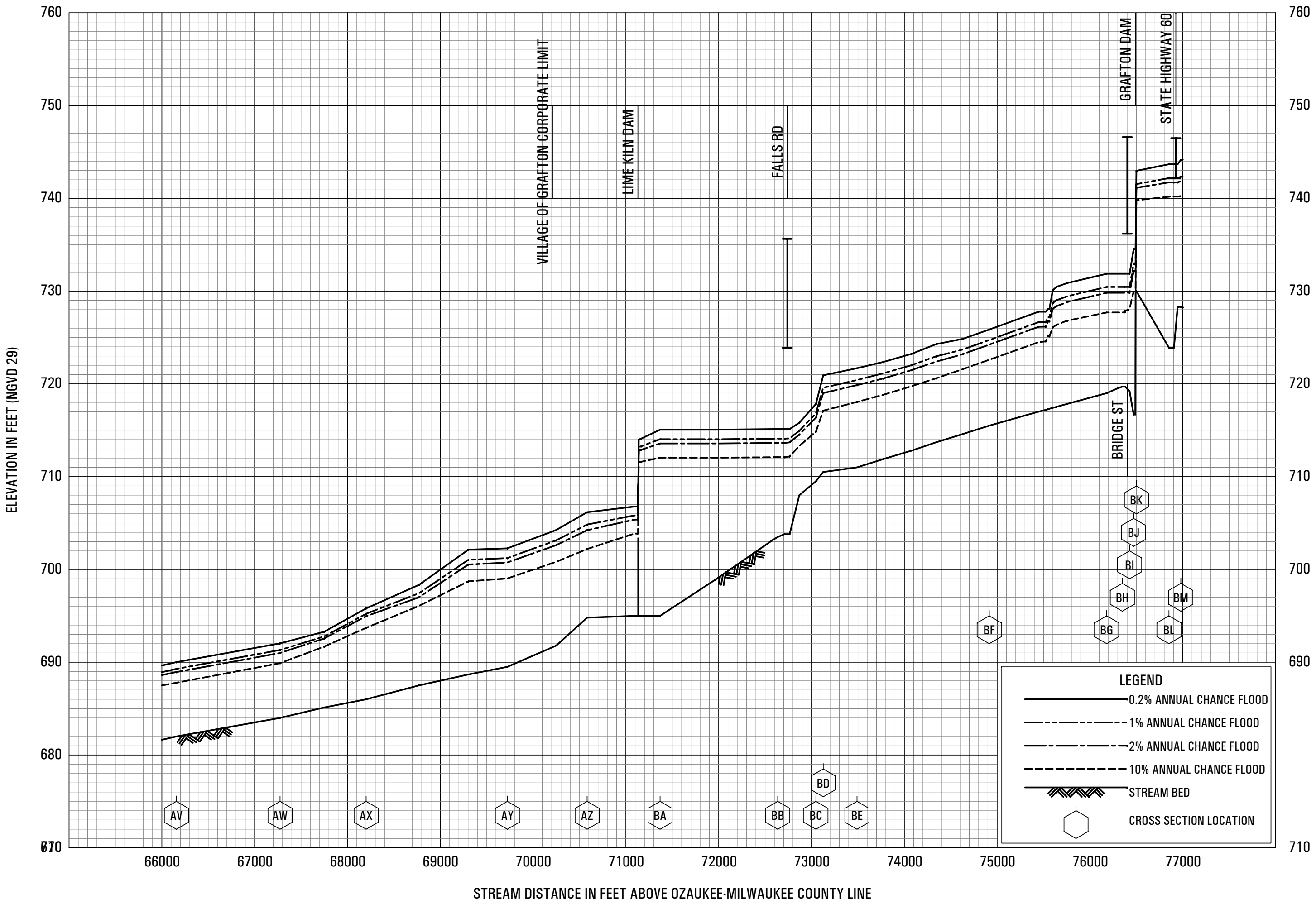




FLOOD PROFILES
MILWAUKEE RIVER

FEDERAL EMERGENCY MANAGEMENT AGENCY
OZAUKEE COUNTY, WI
AND INCORPORATED AREAS

21P

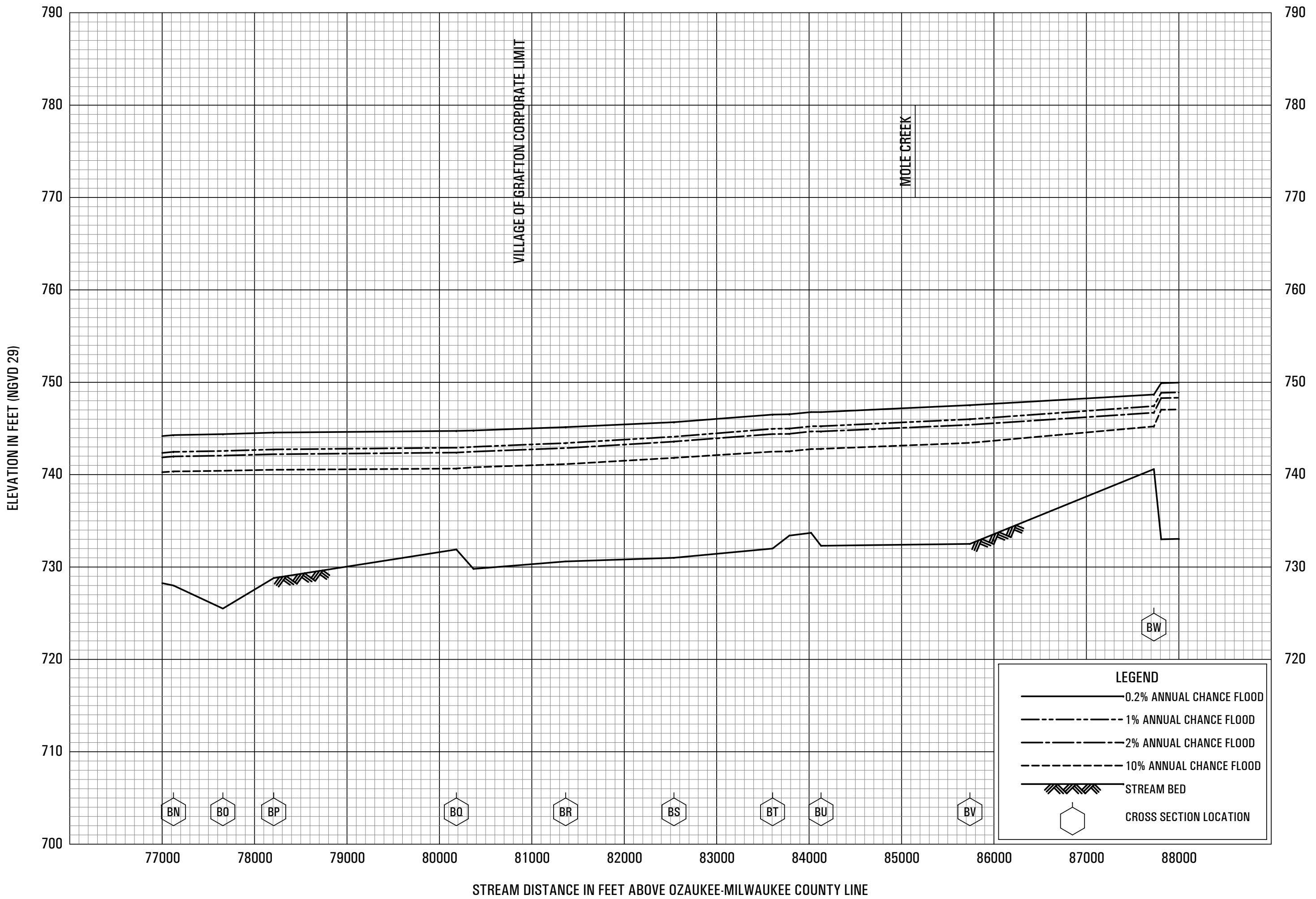


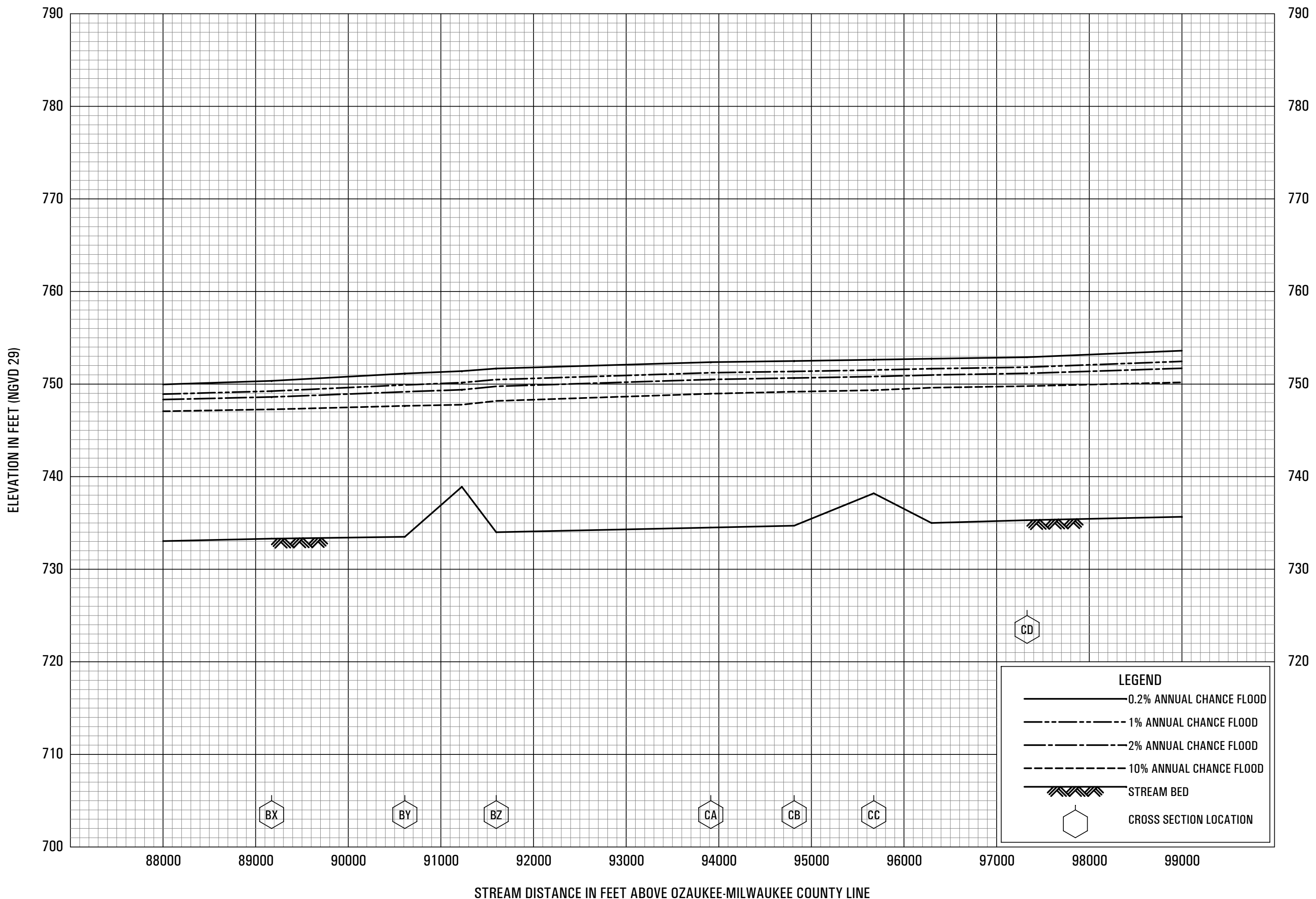
FLOOD PROFILES

MILWAUKEE RIVER

FEDERAL EMERGENCY MANAGEMENT AGENCY

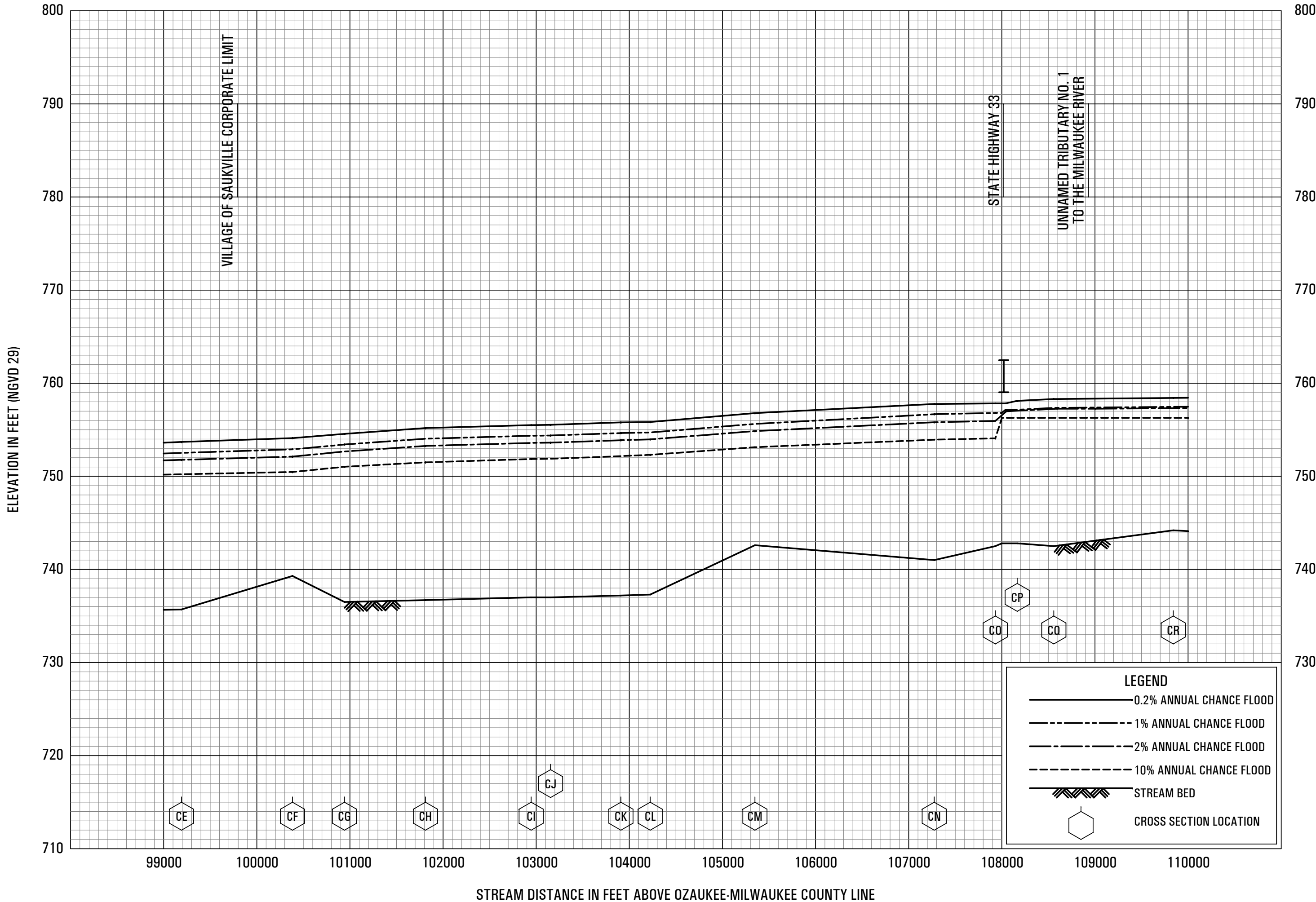
OZAUKEE COUNTY, WI
AND INCORPORATED AREAS





FLOOD PROFILES
MILWAUKEE RIVER

FEDERAL EMERGENCY MANAGEMENT AGENCY
OZAUKEE COUNTY, WI
AND INCORPORATED AREAS

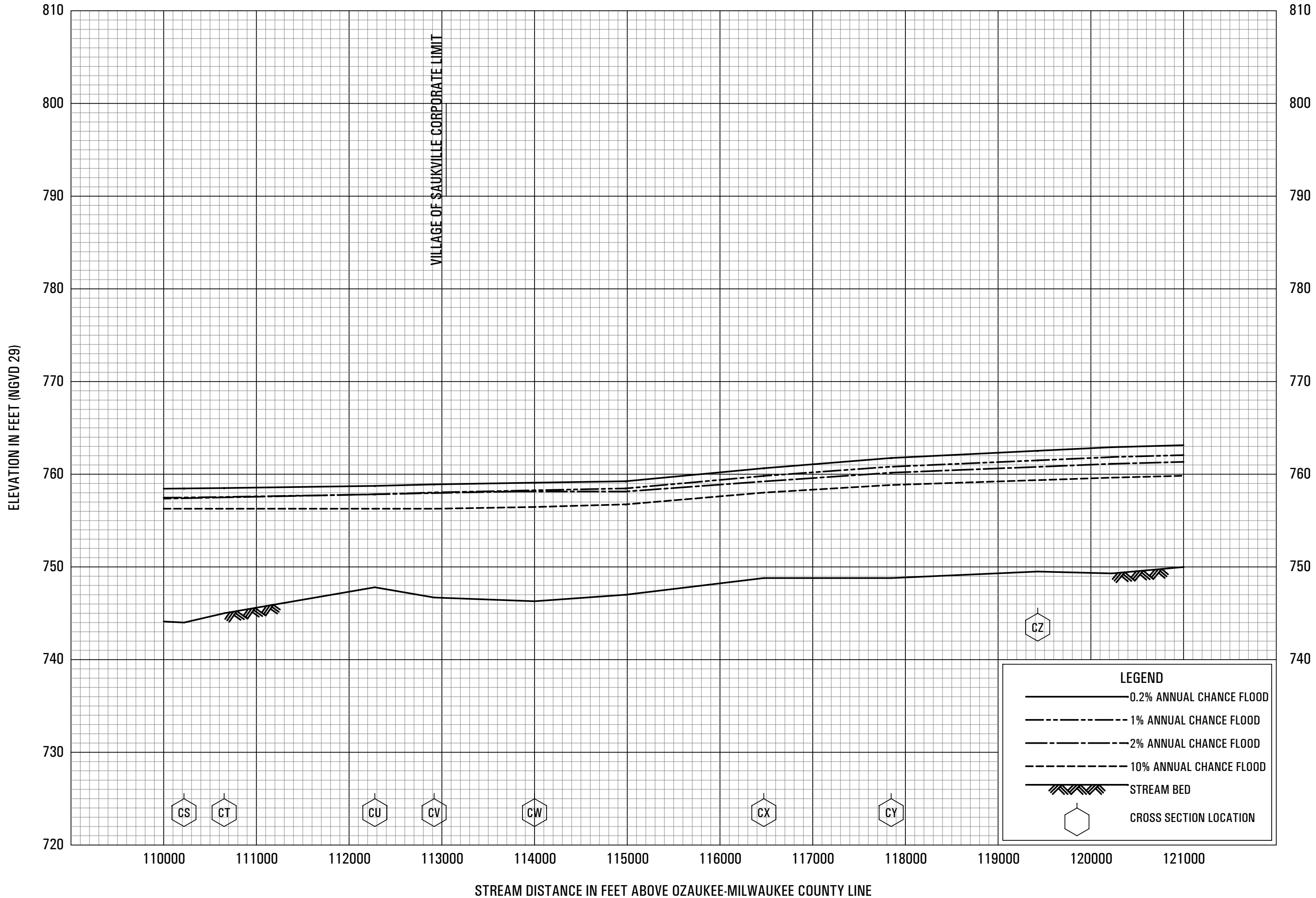


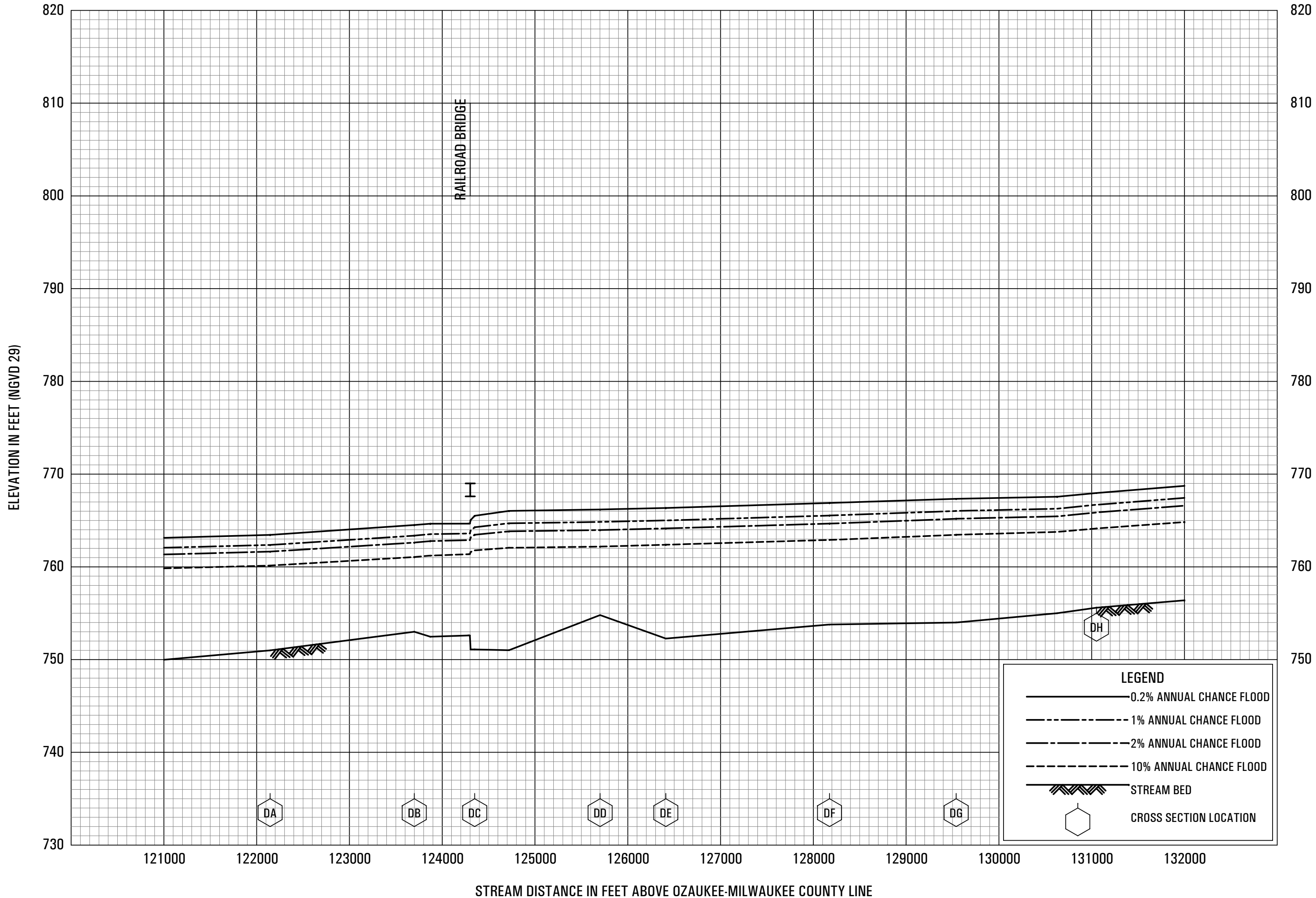
FLOOD PROFILES

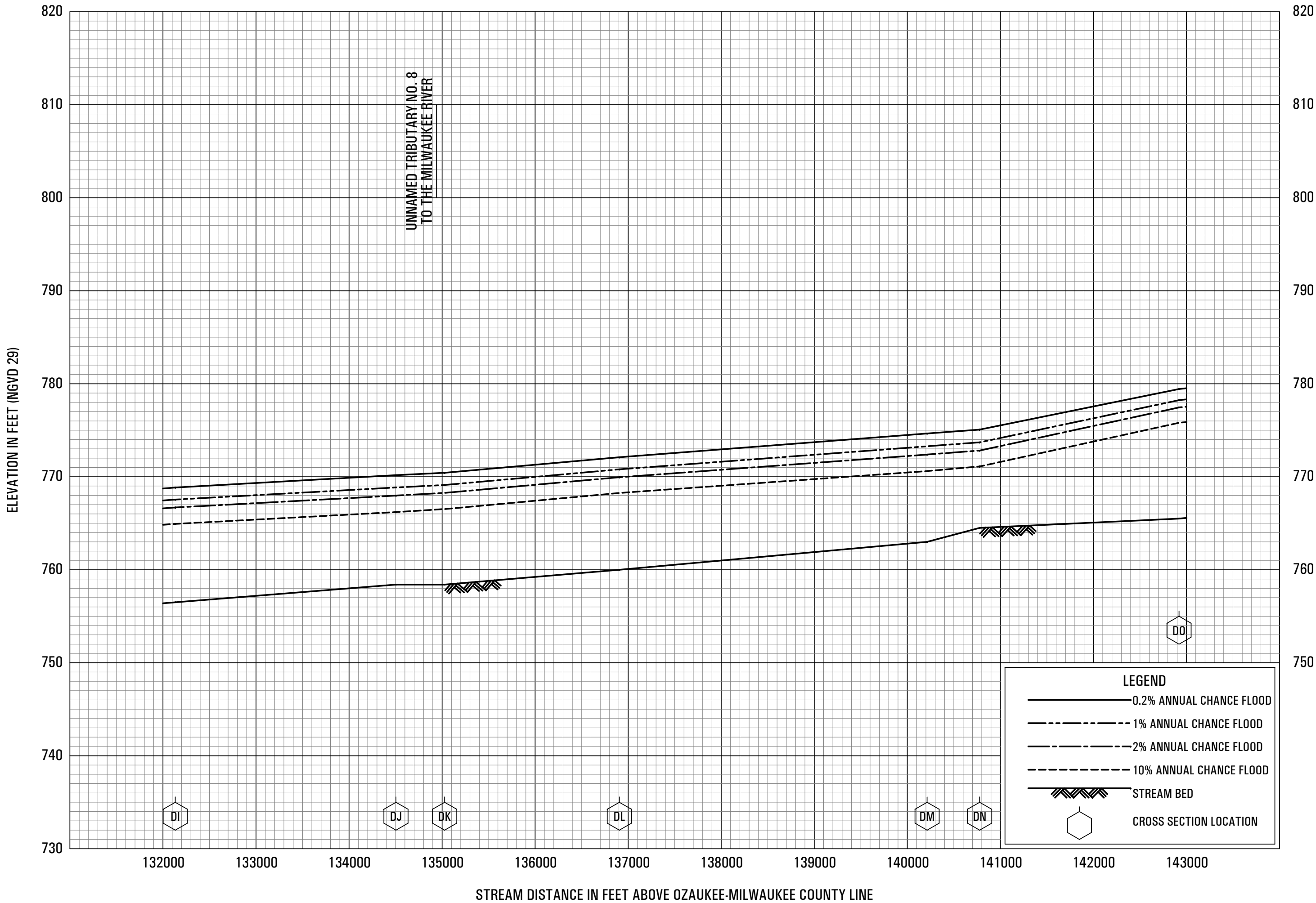
MILWAUKEE RIVER

FEDERAL EMERGENCY MANAGEMENT AGENCY

**OZAUKEE COUNTY, WI
AND INCORPORATED AREAS**





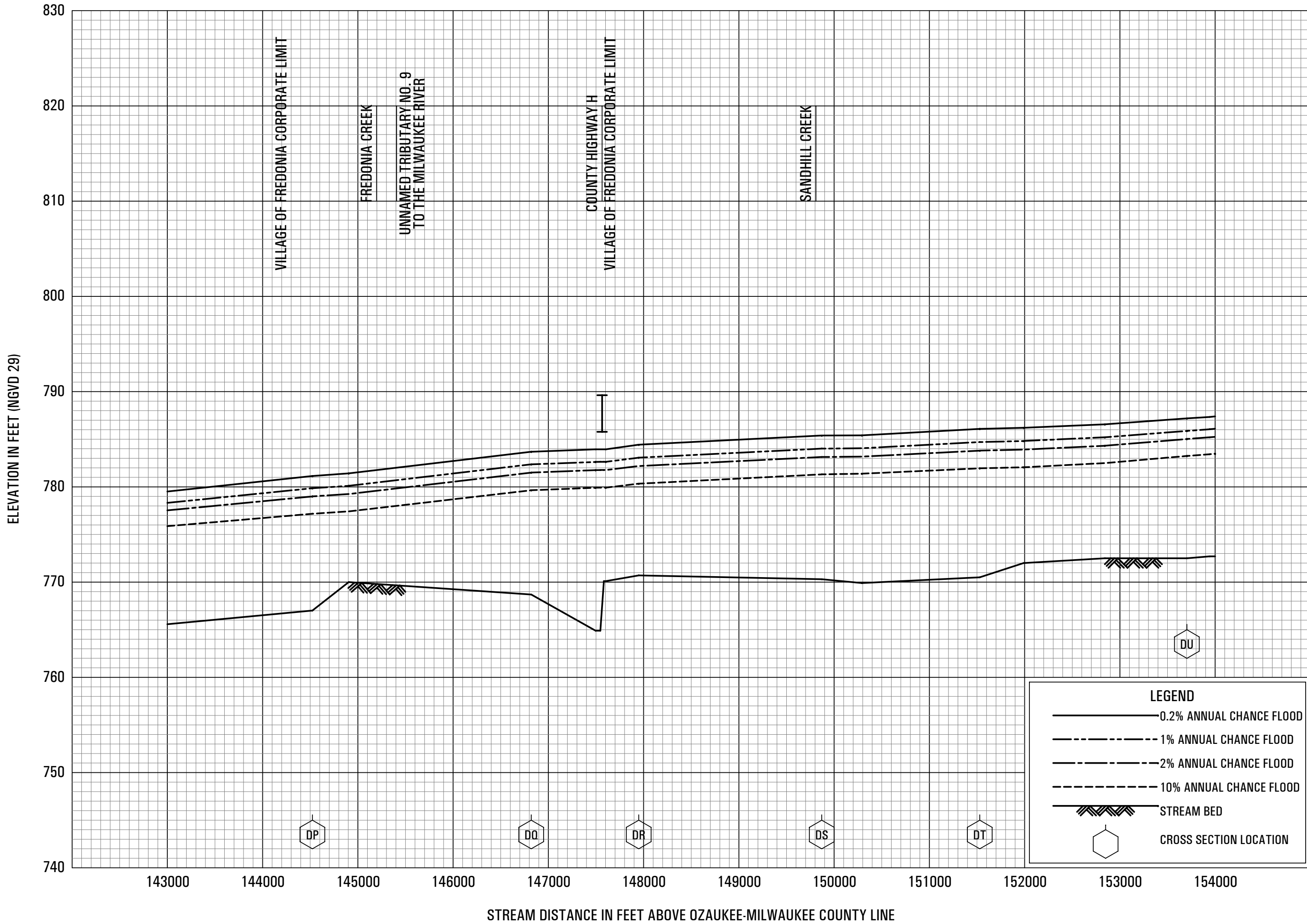


FLOOD PROFILES

MILWAUKEE RIVER

FEDERAL EMERGENCY MANAGEMENT AGENCY

**OZAUKEE COUNTY, WI
AND INCORPORATED AREAS**



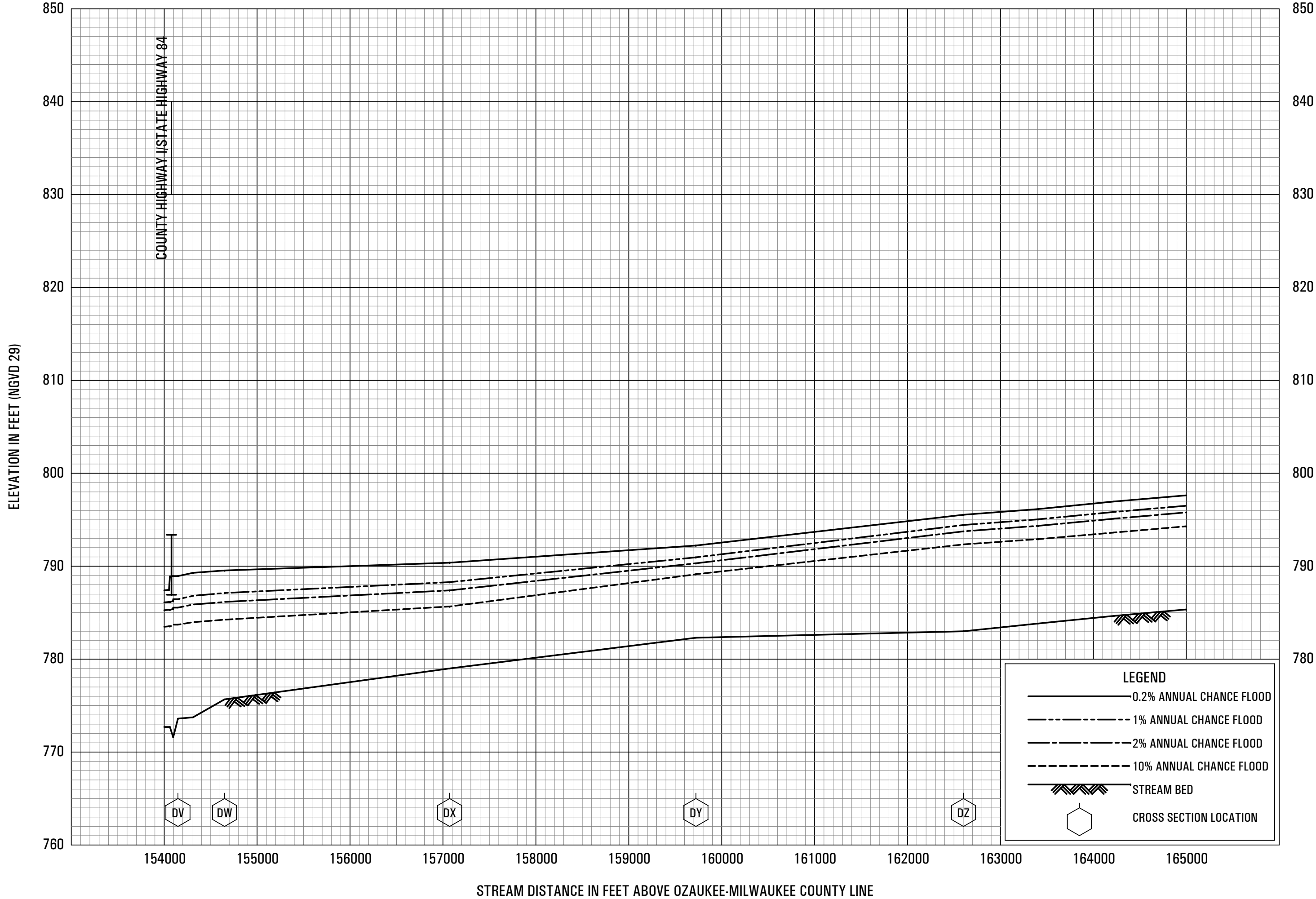
FLOOD PROFILES

MILWAUKEE RIVER

FEDERAL EMERGENCY MANAGEMENT AGENCY

OZAUKEE COUNTY, WI

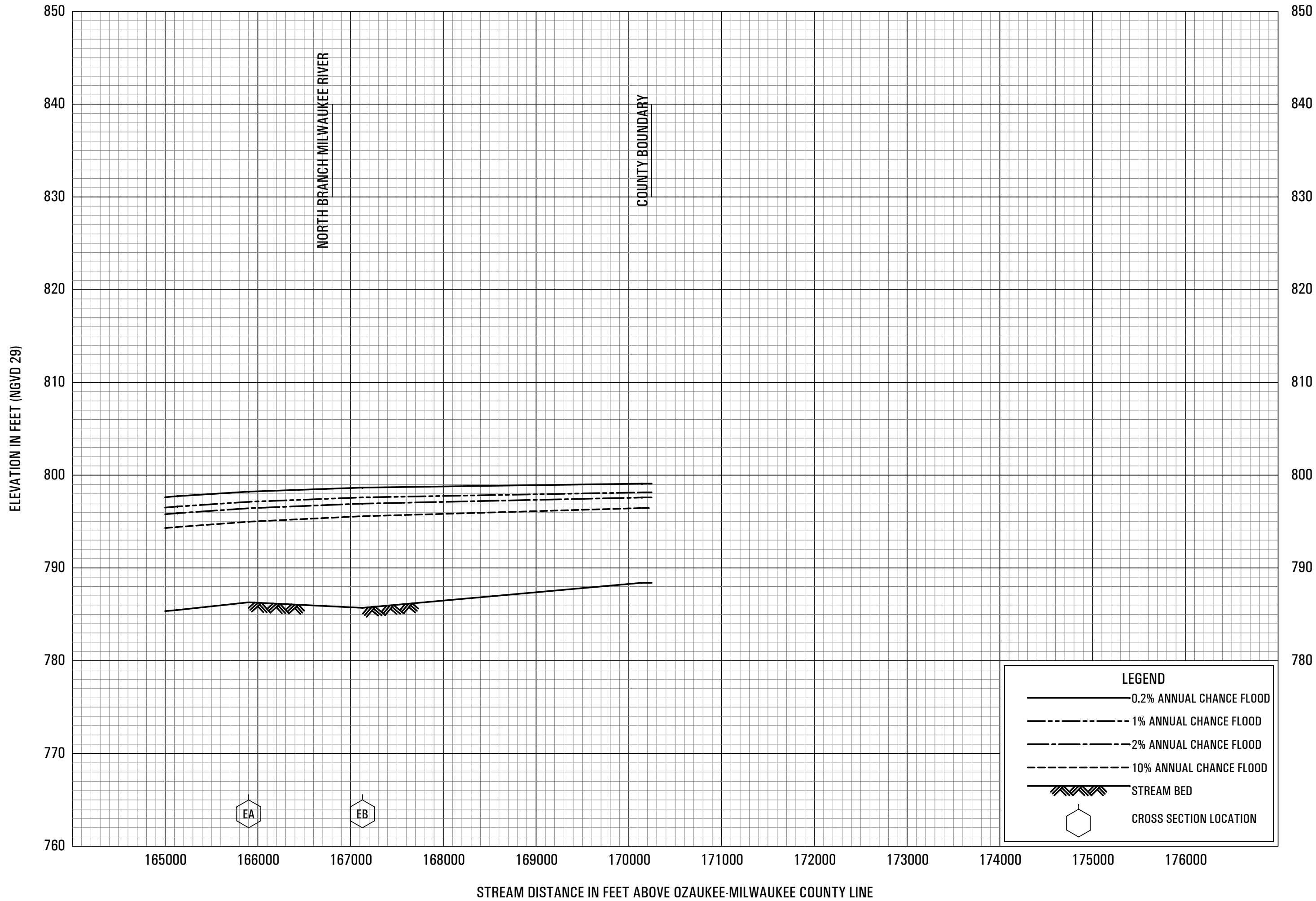
AND INCORPORATED AREAS



FLOOD PROFILES

MILWAUKEE RIVER

FEDERAL EMERGENCY MANAGEMENT AGENCY
OZAUKEE COUNTY, WI
AND INCORPORATED AREAS

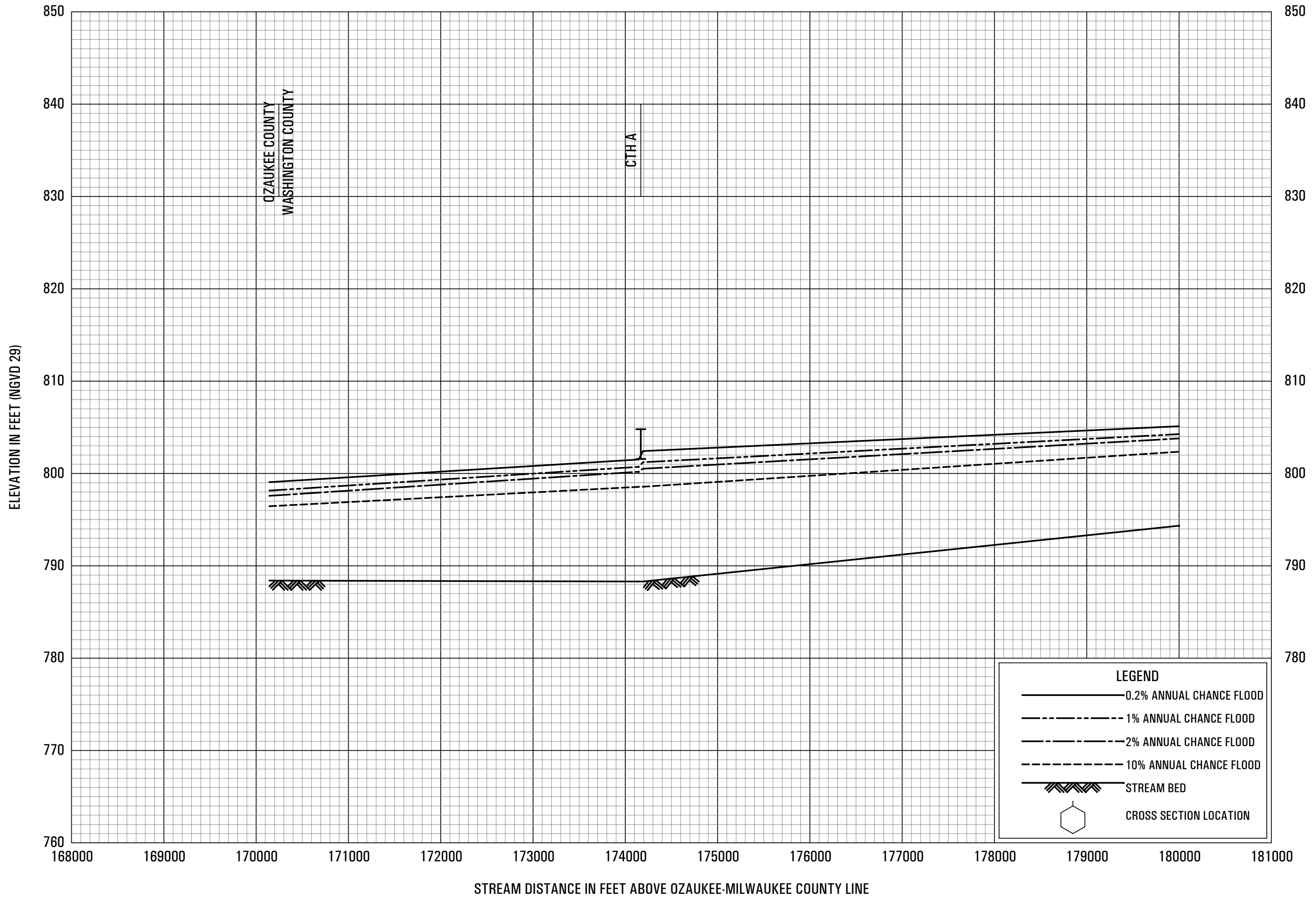


FLOOD PROFILES

MILWAUKEE RIVER

FEDERAL EMERGENCY MANAGEMENT AGENCY

OZAUKEE COUNTY, WI
AND INCORPORATED AREAS

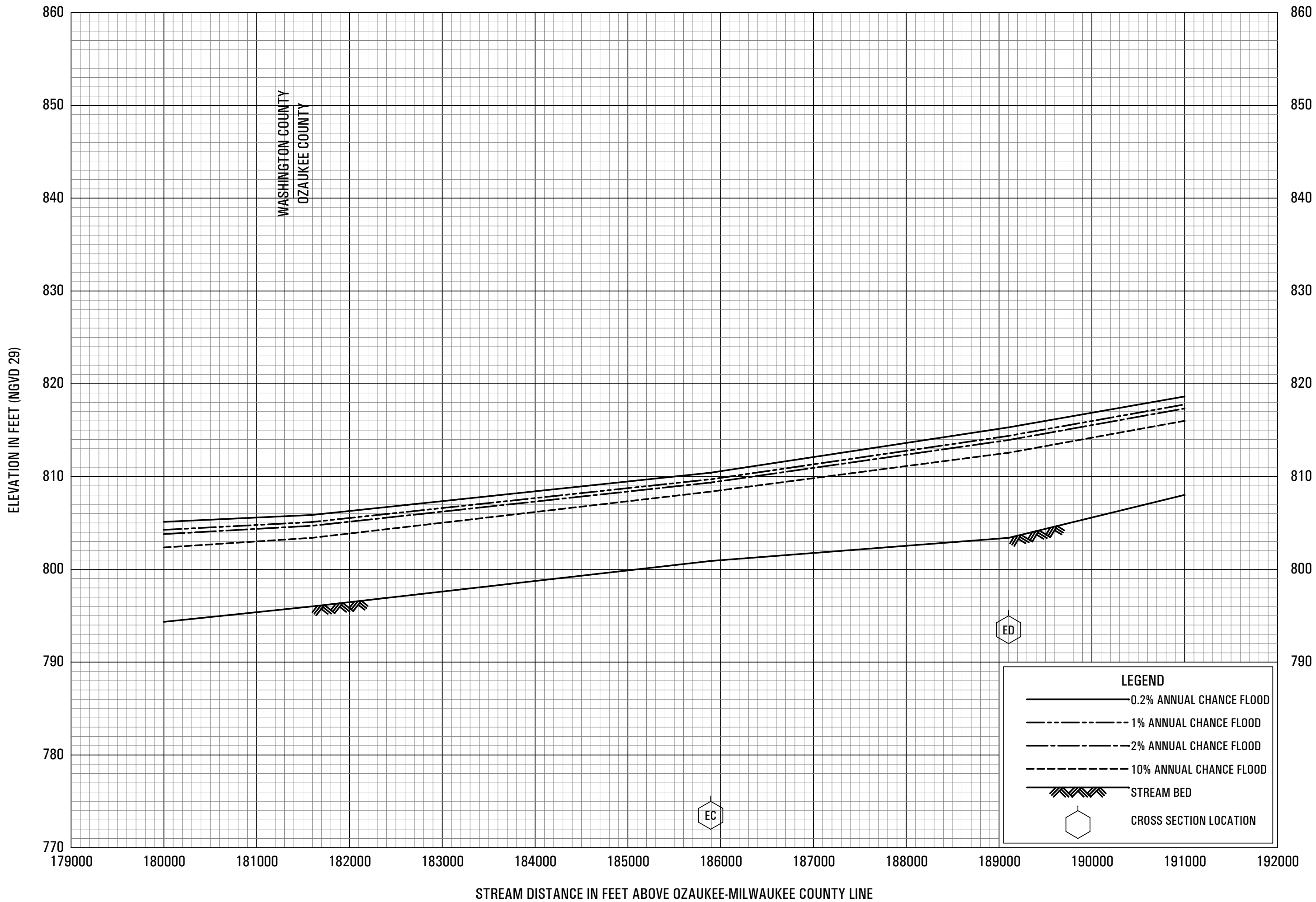


FLOOD PROFILES

MILWAUKEE RIVER

FEDERAL EMERGENCY MANAGEMENT AGENCY

OZAUKEE COUNTY, WI
AND INCORPORATED AREAS



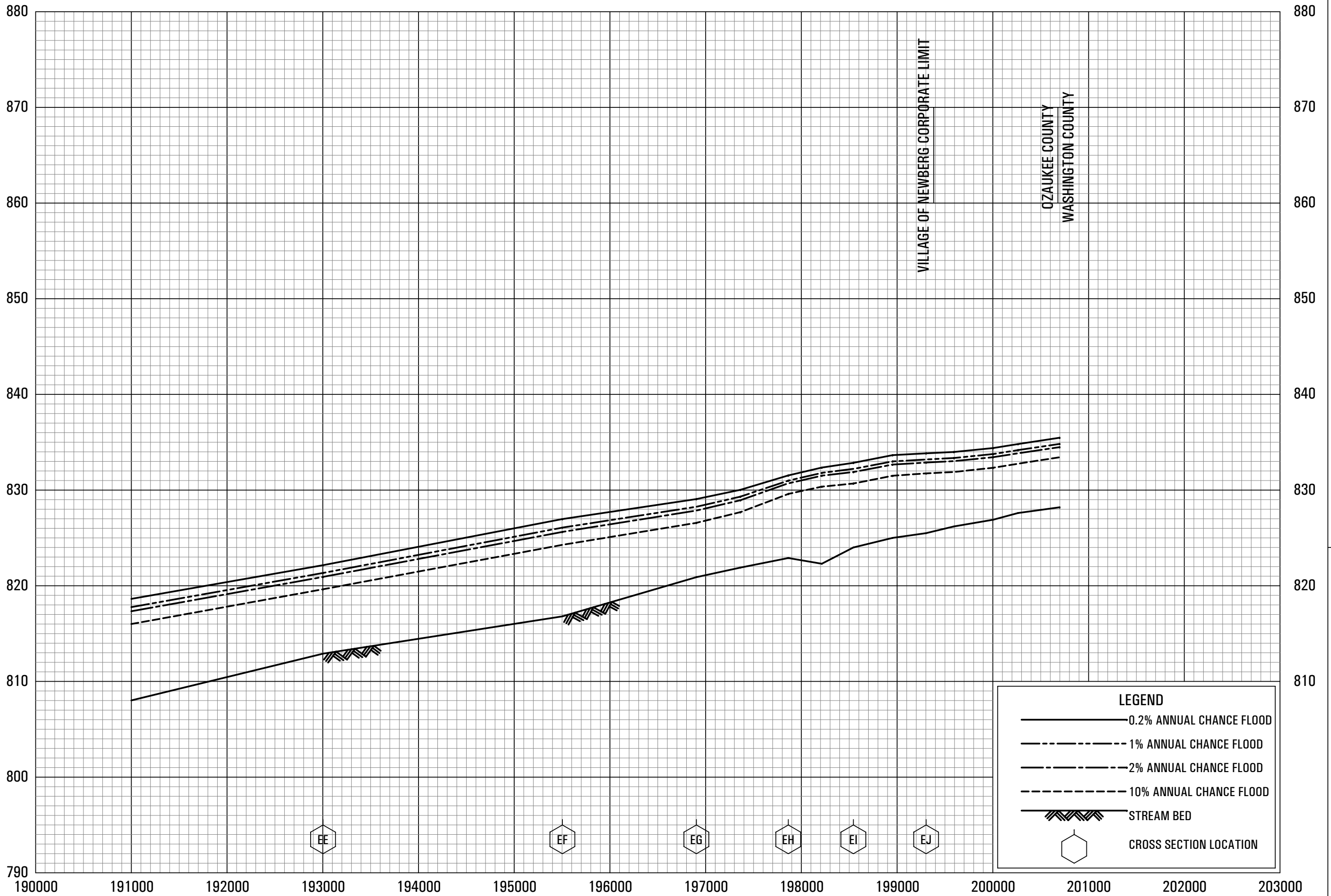
FLOOD PROFILES

MILWAUKEE RIVER

FEDERAL EMERGENCY MANAGEMENT AGENCY

**OZAUKEE COUNTY, WI
AND INCORPORATED AREAS**

ELEVATION IN FEET (NGVD 29)



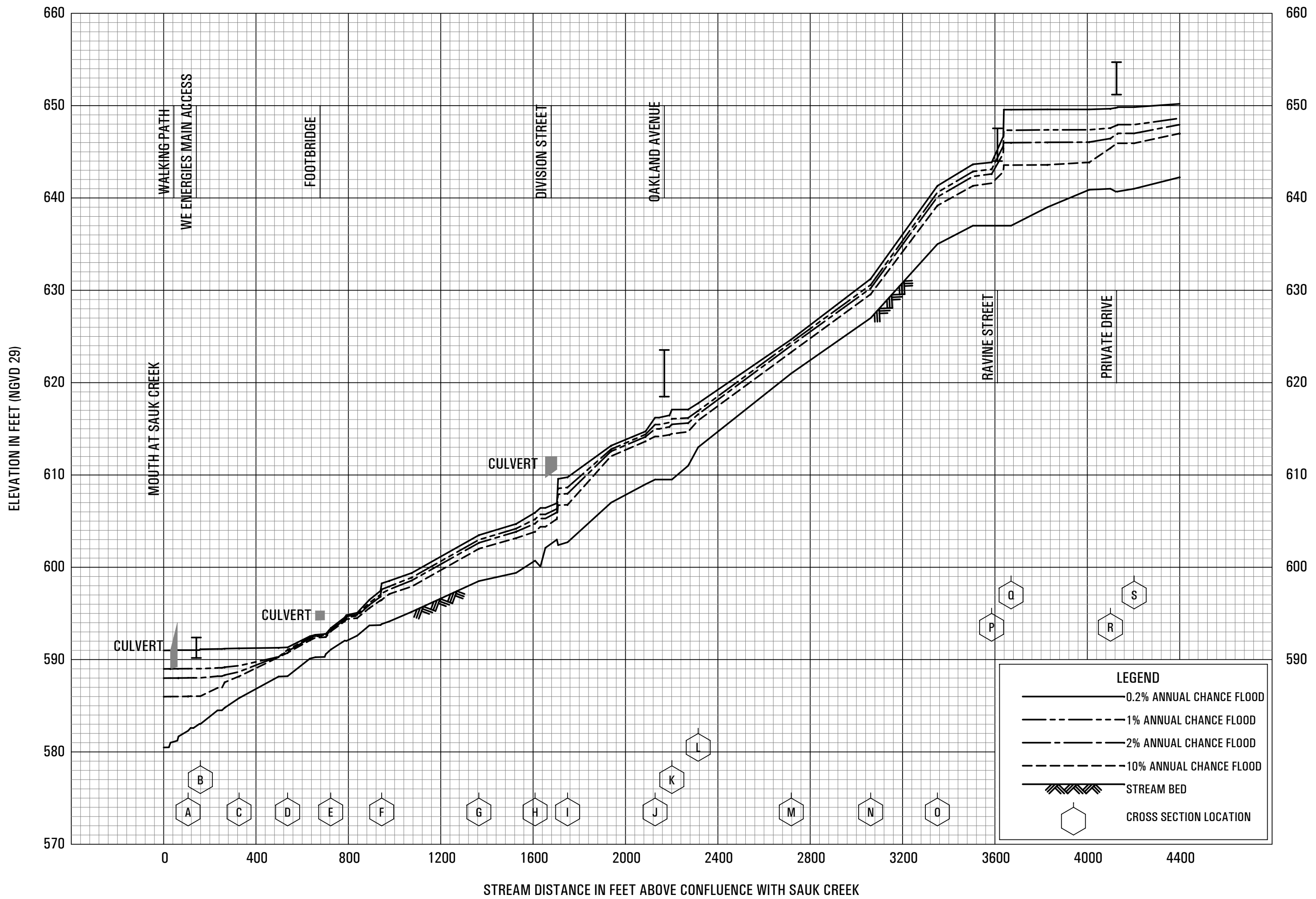
STREAM DISTANCE IN FEET ABOVE OZAUKEE-MILWAUKEE COUNTY LINE

FLOOD PROFILES

MILWAUKEE RIVER

FEDERAL EMERGENCY MANAGEMENT AGENCY

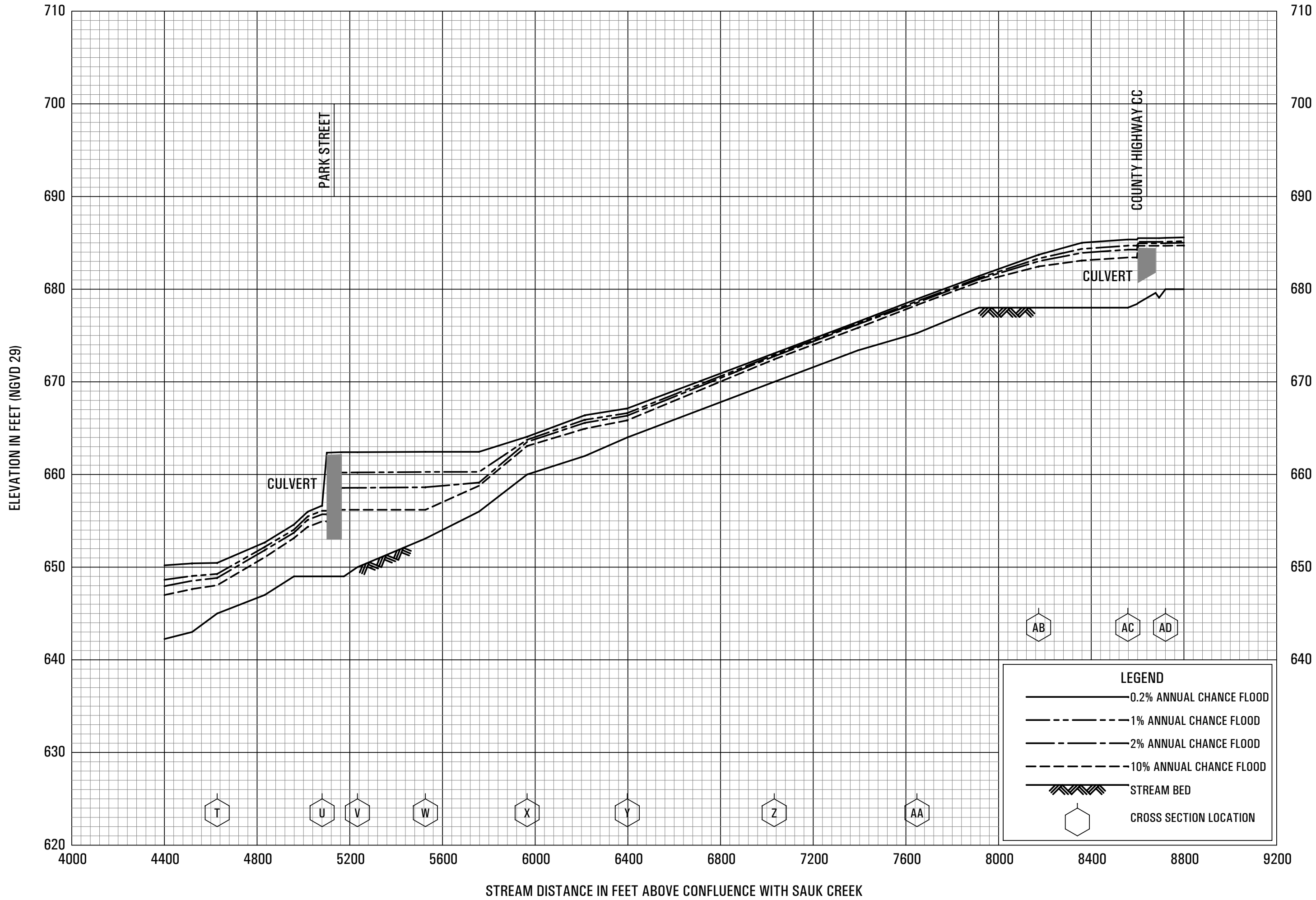
OZAUKEE COUNTY, WI
AND INCORPORATED AREAS



FLOOD PROFILES

MINERAL SPRINGS

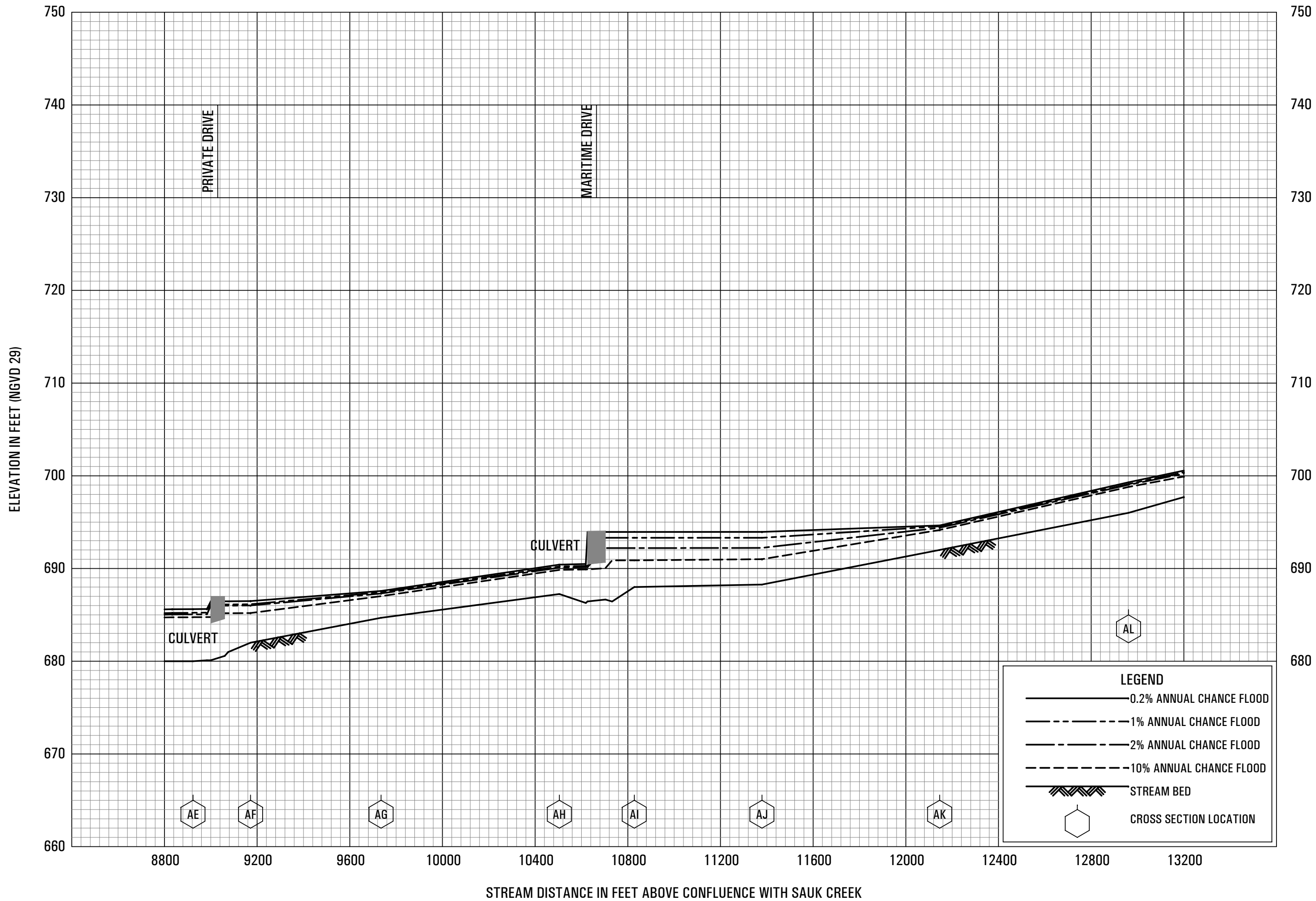
FEDERAL EMERGENCY MANAGEMENT AGENCY
OZAUKEE COUNTY, WI
 AND INCORPORATED AREAS



FLOOD PROFILES

MINERAL SPRINGS

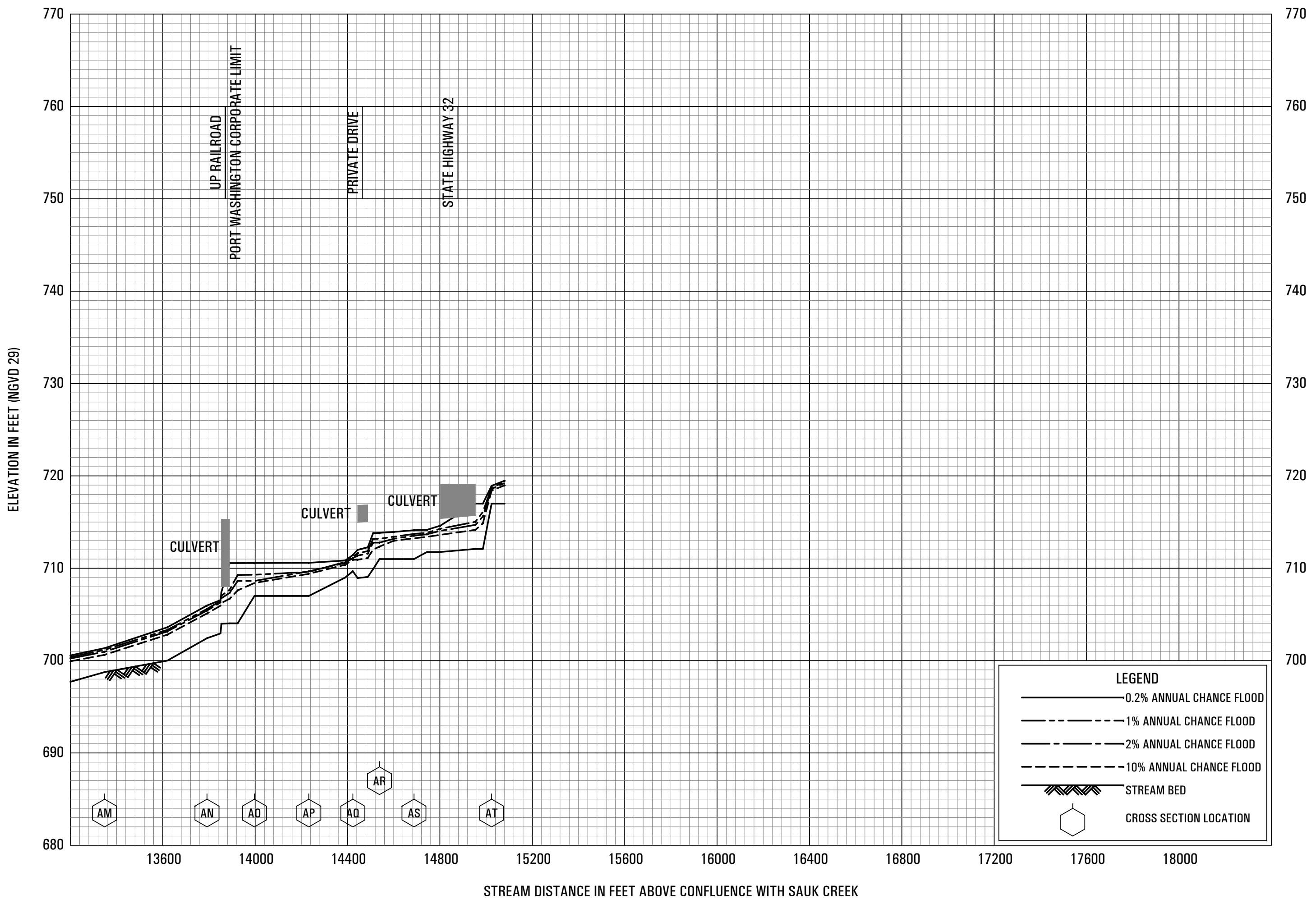
FEDERAL EMERGENCY MANAGEMENT AGENCY
OZAUKEE COUNTY, WI
AND INCORPORATED AREAS

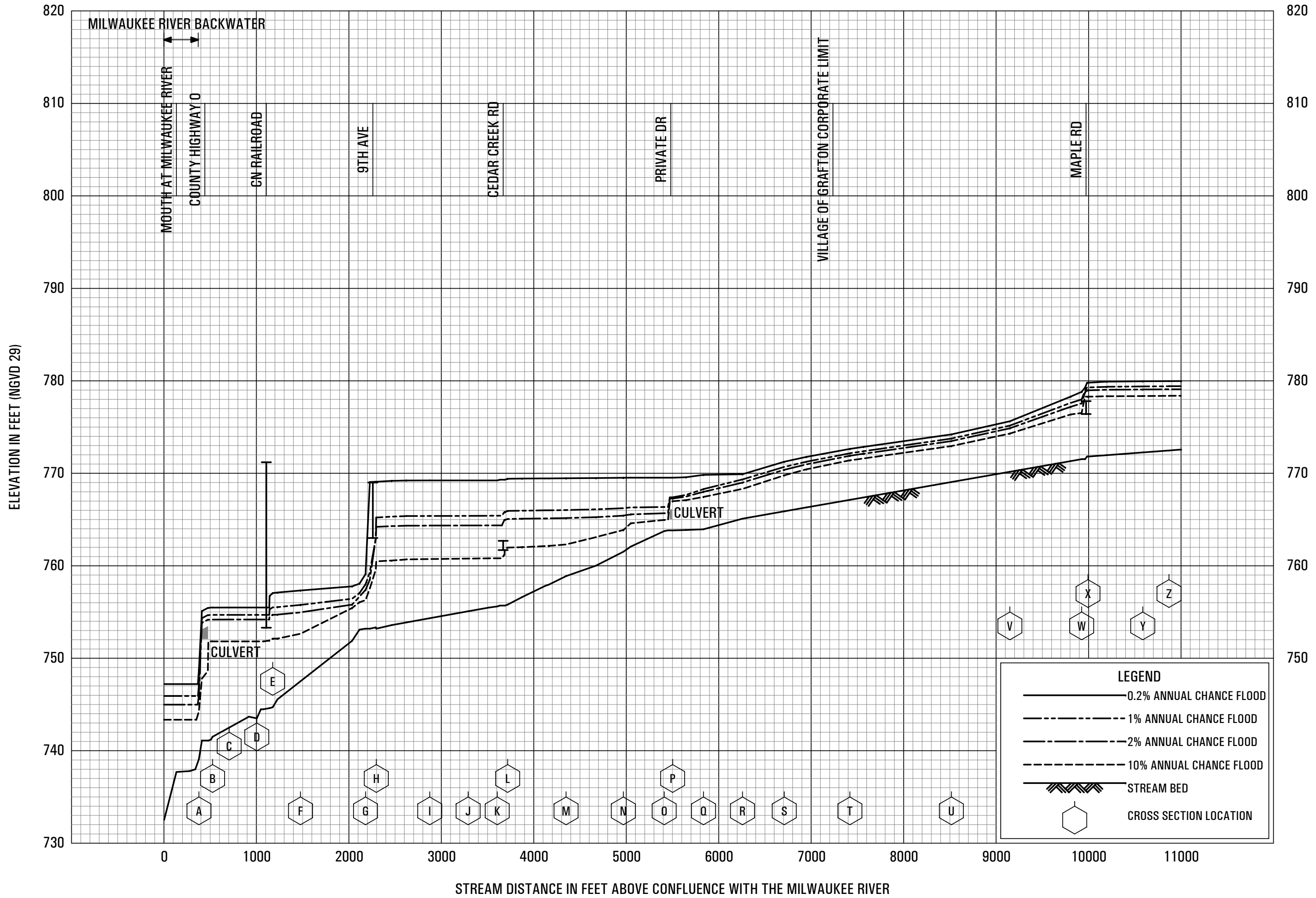


FLOOD PROFILES

MINERAL SPRINGS

FEDERAL EMERGENCY MANAGEMENT AGENCY
OZAUKEE COUNTY, WI
 AND INCORPORATED AREAS

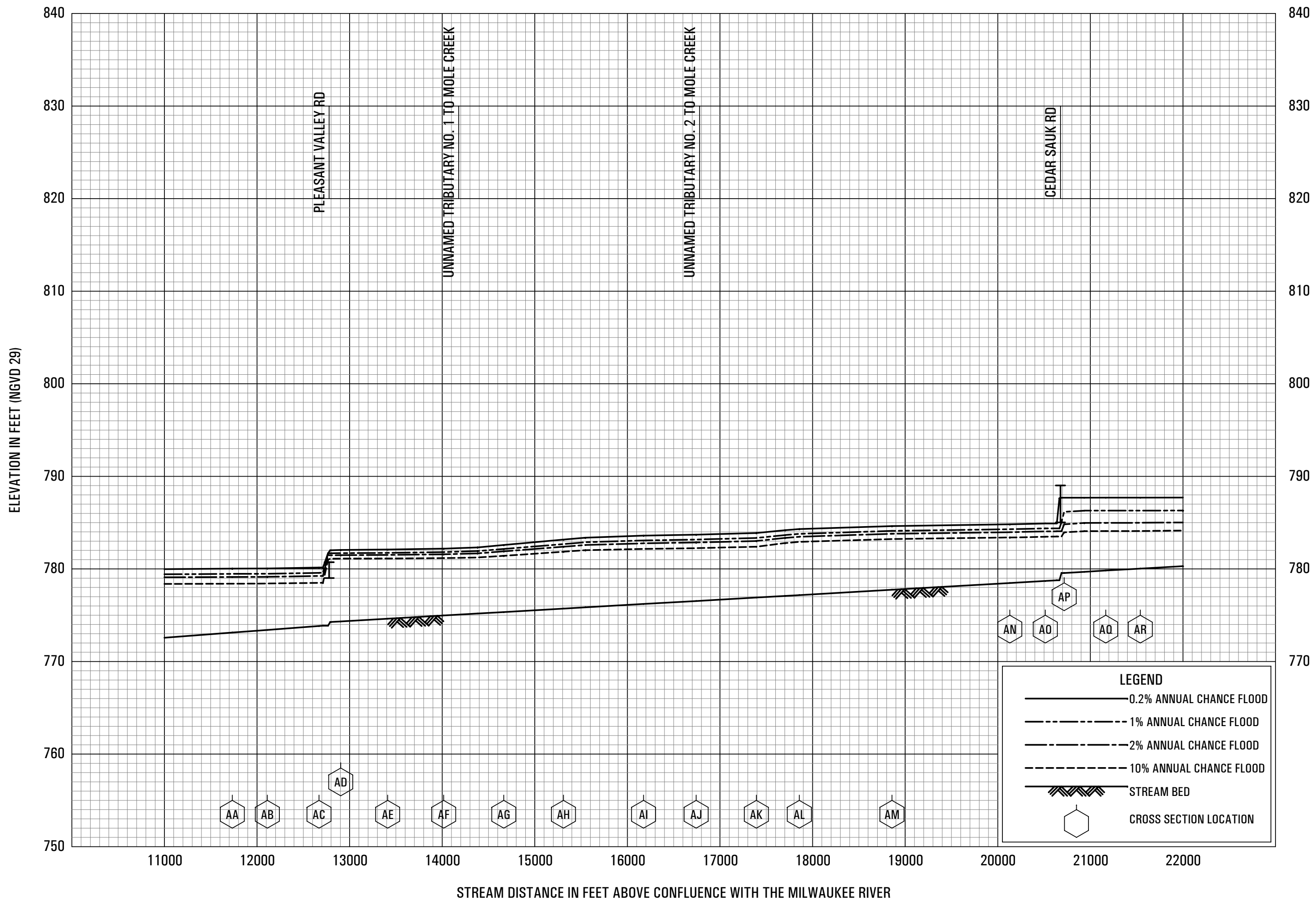




FLOOD PROFILES

MOLE CREEK

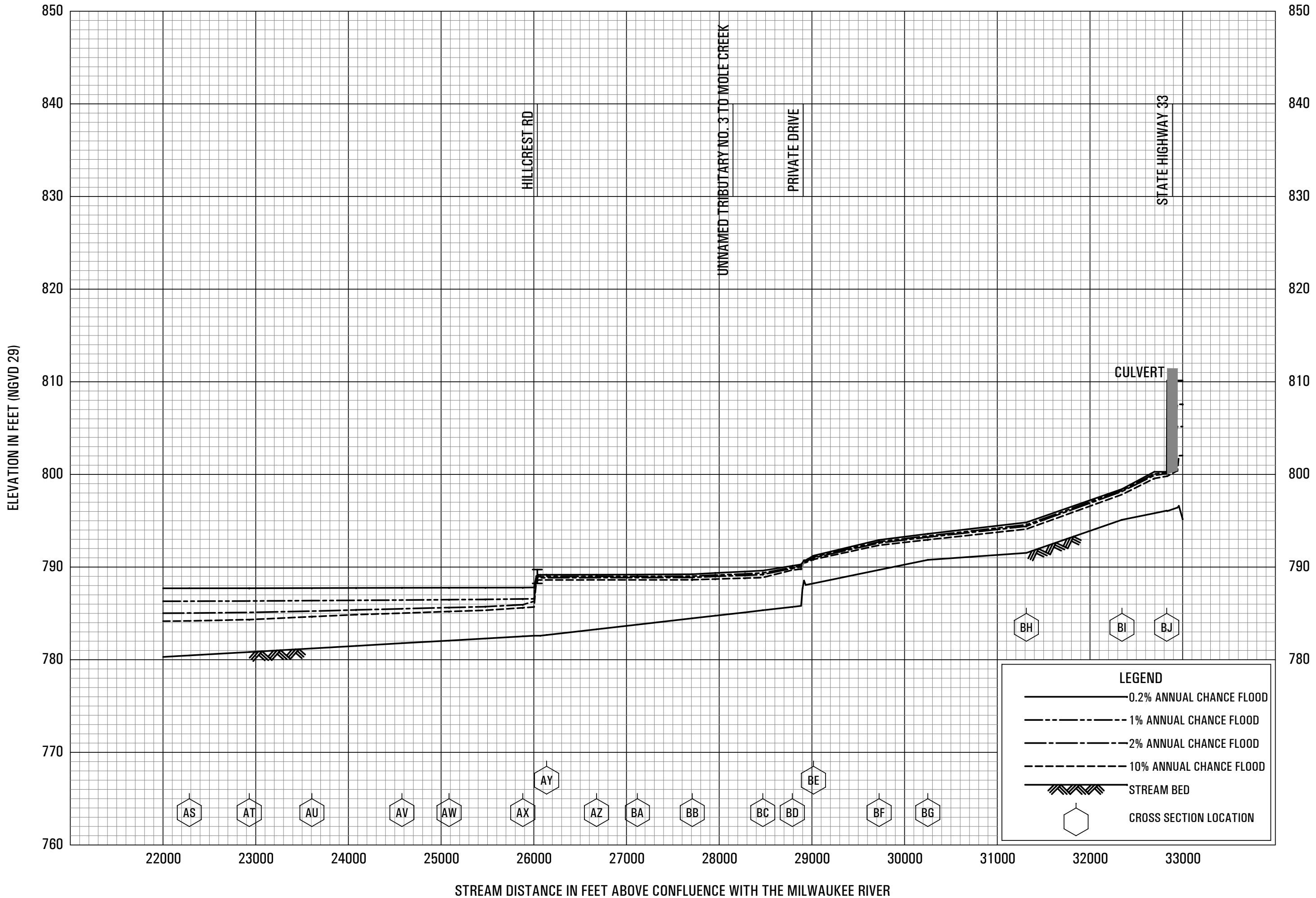
**FEDERAL EMERGENCY MANAGEMENT AGENCY
OZAUKEE COUNTY, WI
AND INCORPORATED AREAS**



FLOOD PROFILES

MOLE CREEK

FEDERAL EMERGENCY MANAGEMENT AGENCY
OZAUKEE COUNTY, WI
 AND INCORPORATED AREAS

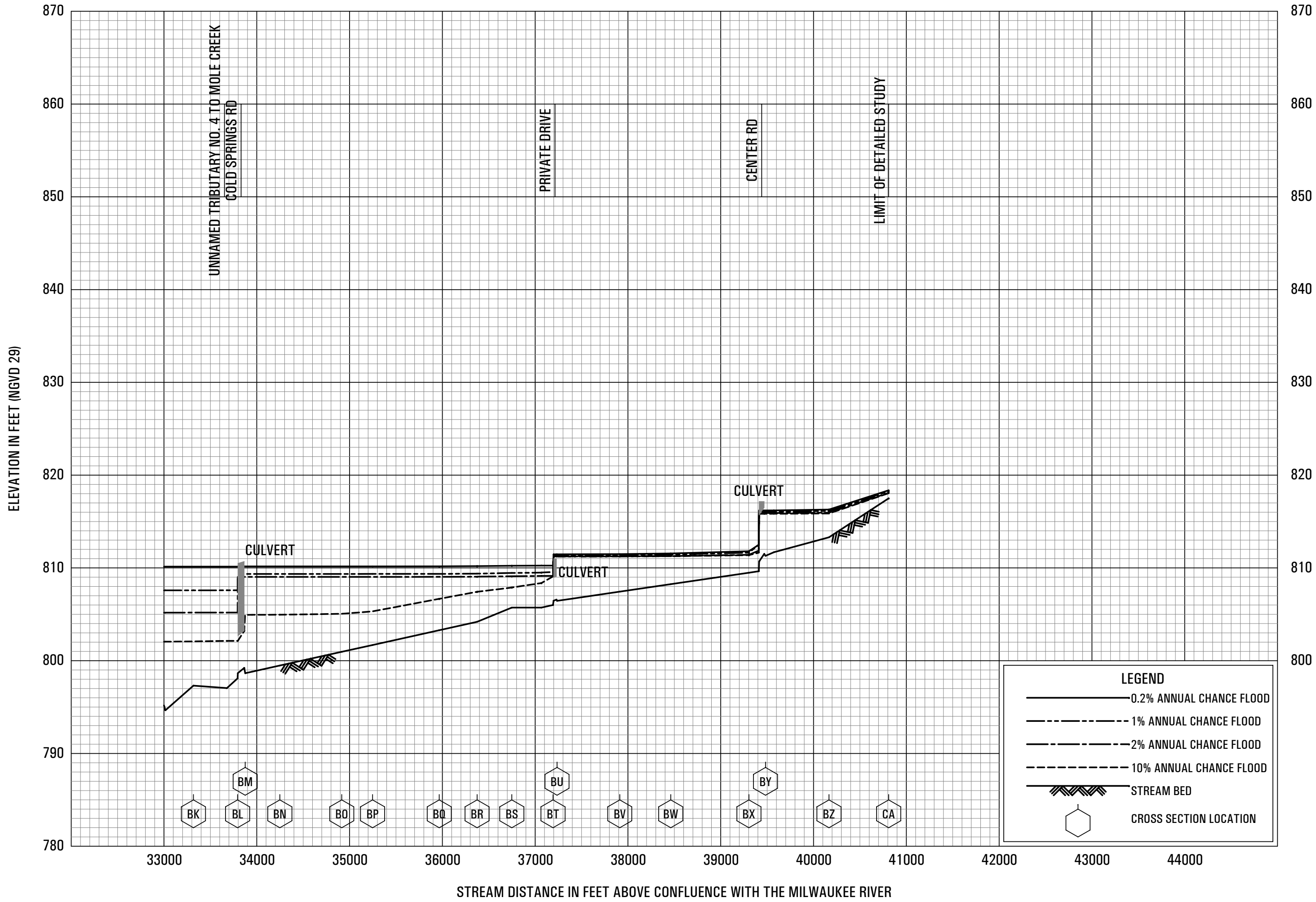


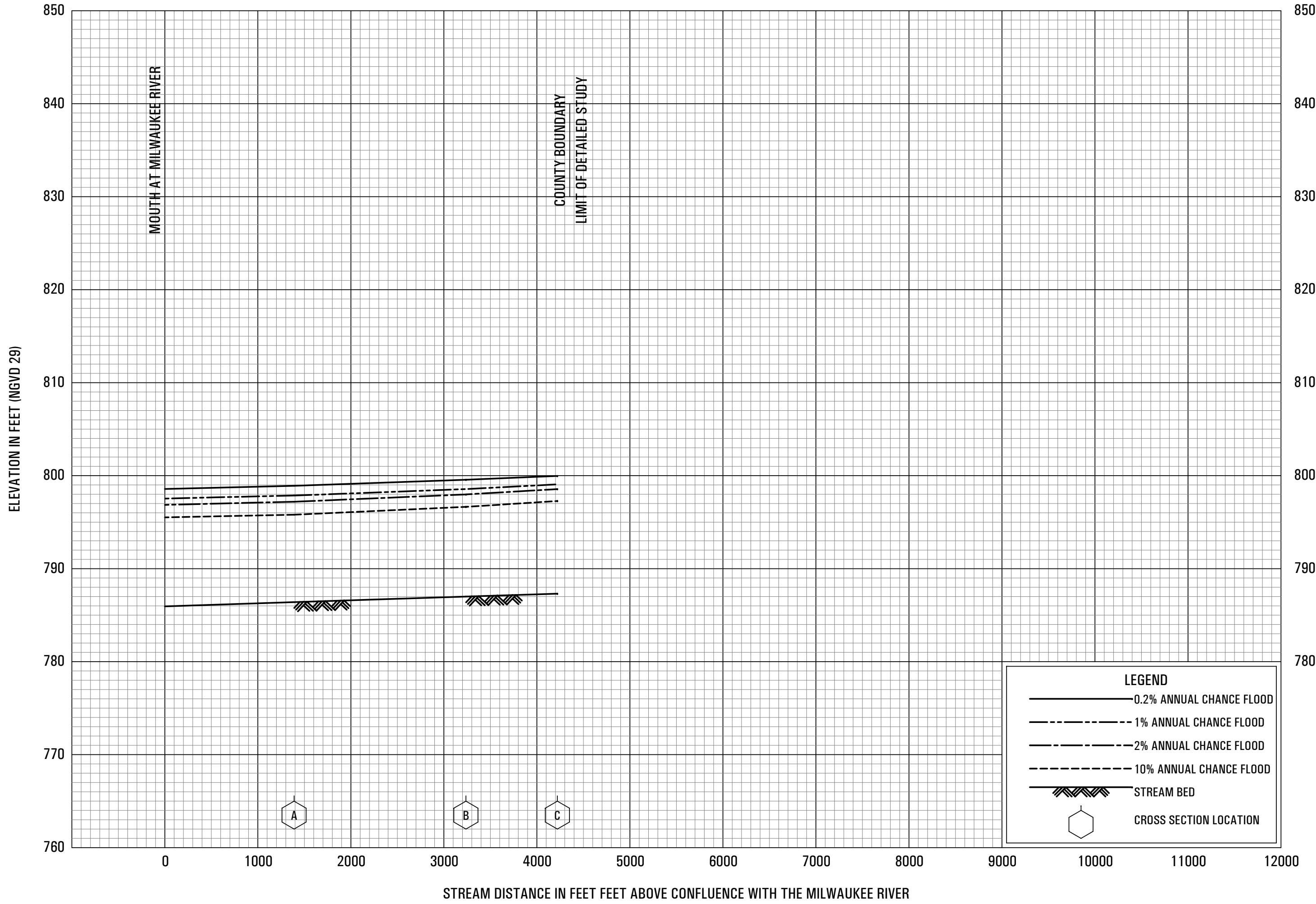
FLOOD PROFILES

MOLE CREEK

FEDERAL EMERGENCY MANAGEMENT AGENCY
OZAUKEE COUNTY, WI
 AND INCORPORATED AREAS

41P

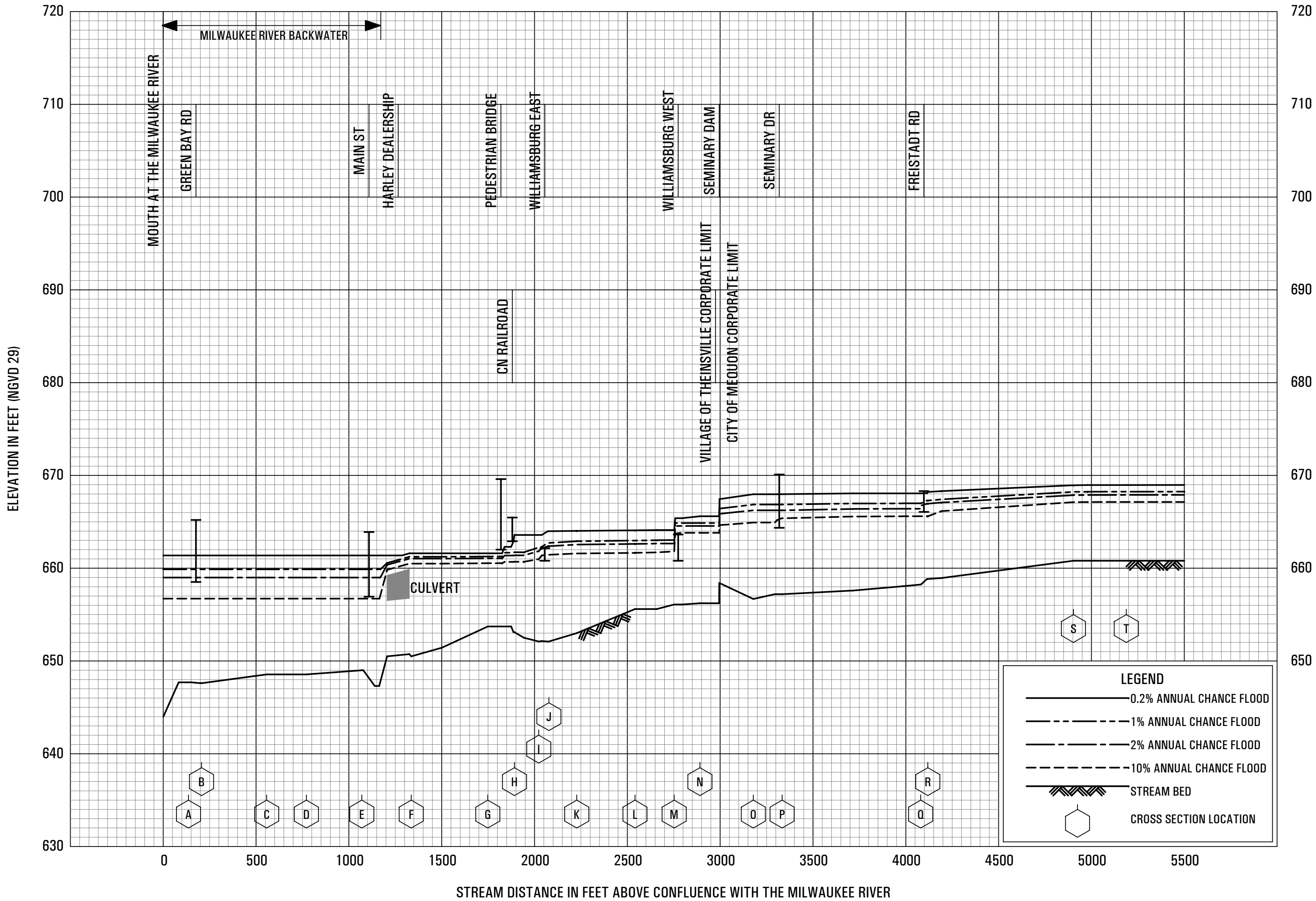




FLOOD PROFILES

NORTH BRANCH MILWAUKEE RIVER

**FEDERAL EMERGENCY MANAGEMENT AGENCY
OZAUKEE COUNTY, WI
AND INCORPORATED AREAS**

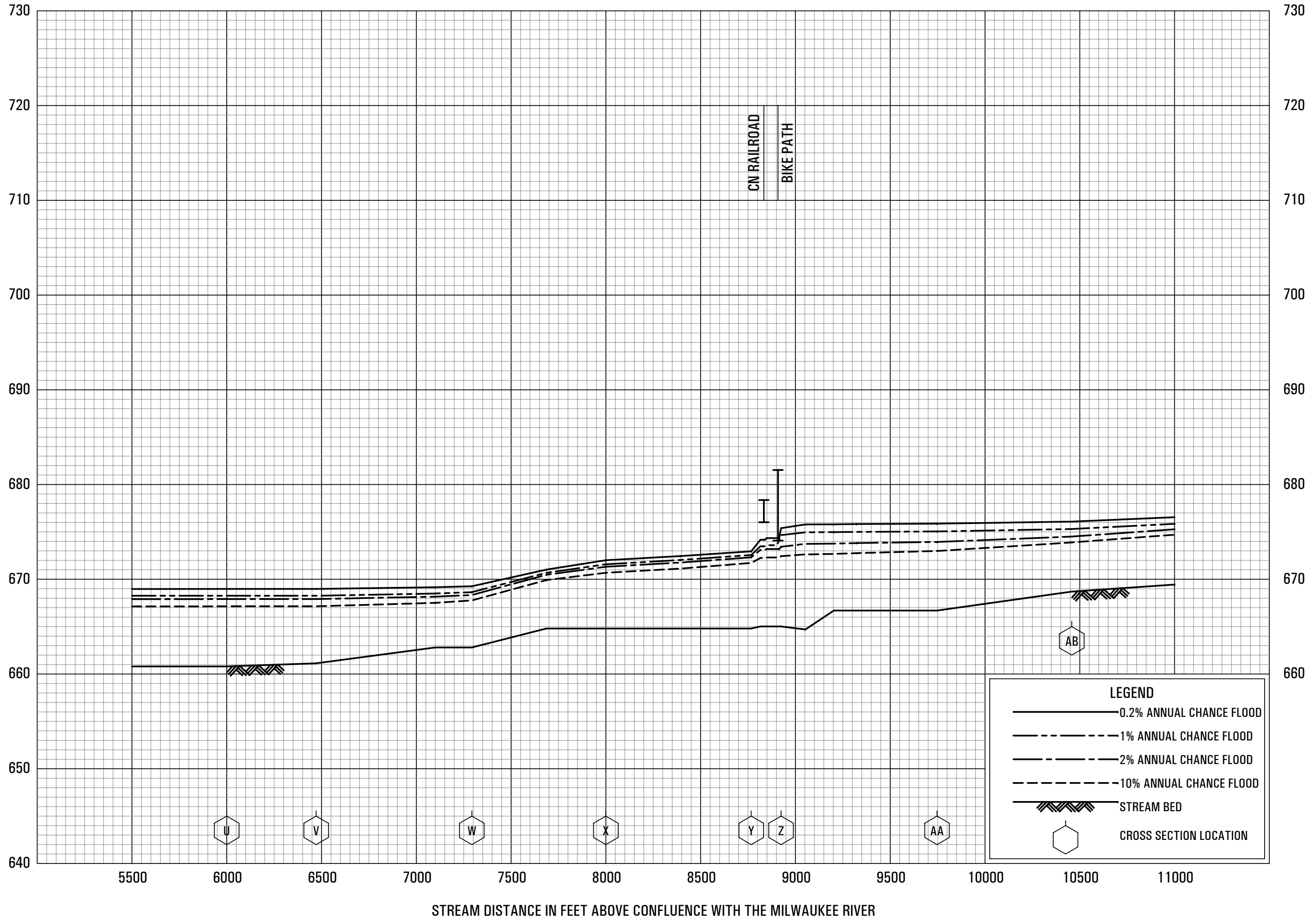


FLOOD PROFILES

PIGEON CREEK

FEDERAL EMERGENCY MANAGEMENT AGENCY
OZAUKEE COUNTY, WI
 AND INCORPORATED AREAS

ELEVATION IN FEET (NGVD 29)

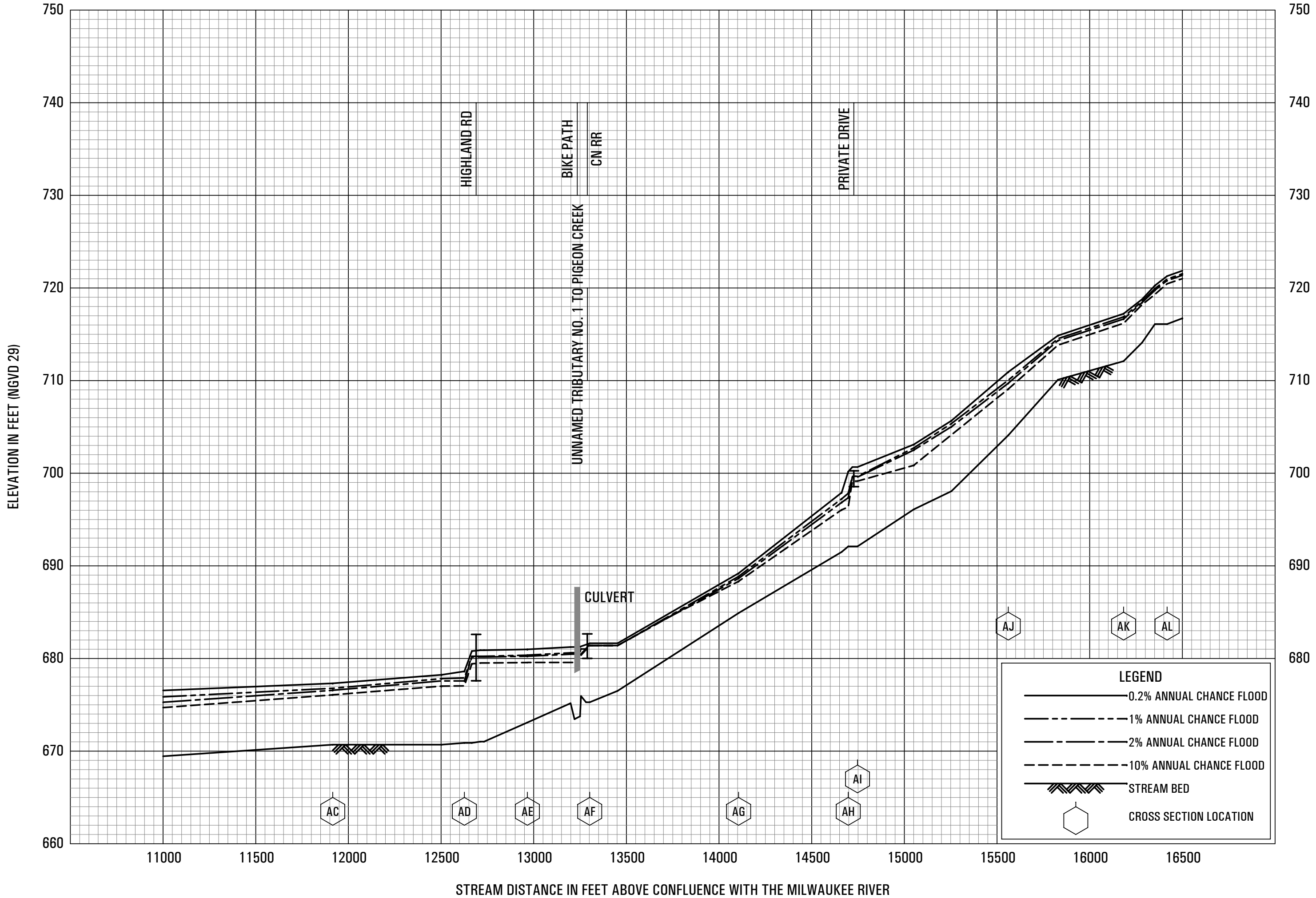


FLOOD PROFILES

PIGEON CREEK

FEDERAL EMERGENCY MANAGEMENT AGENCY

OZAUKEE COUNTY, WI
AND INCORPORATED AREAS

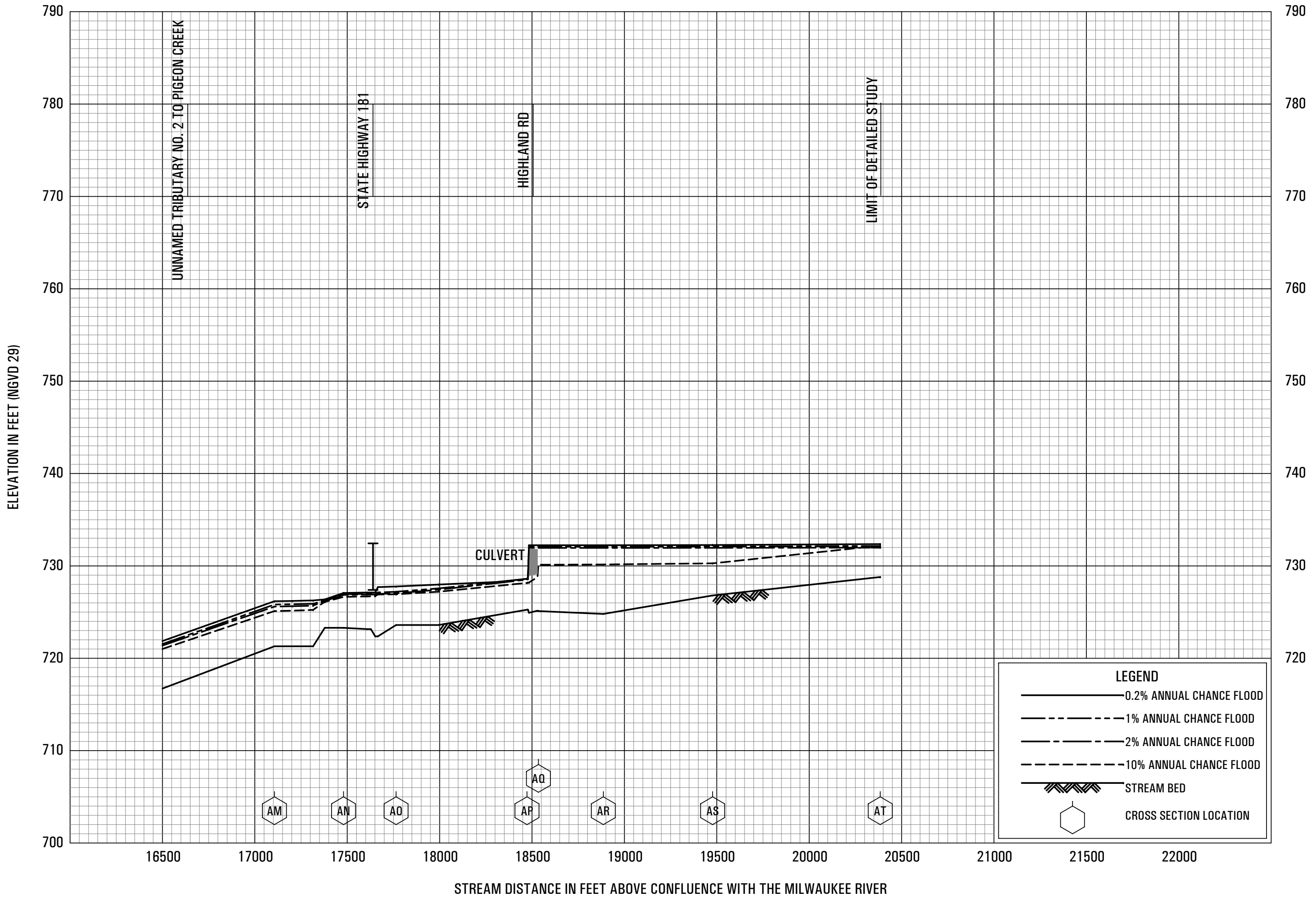


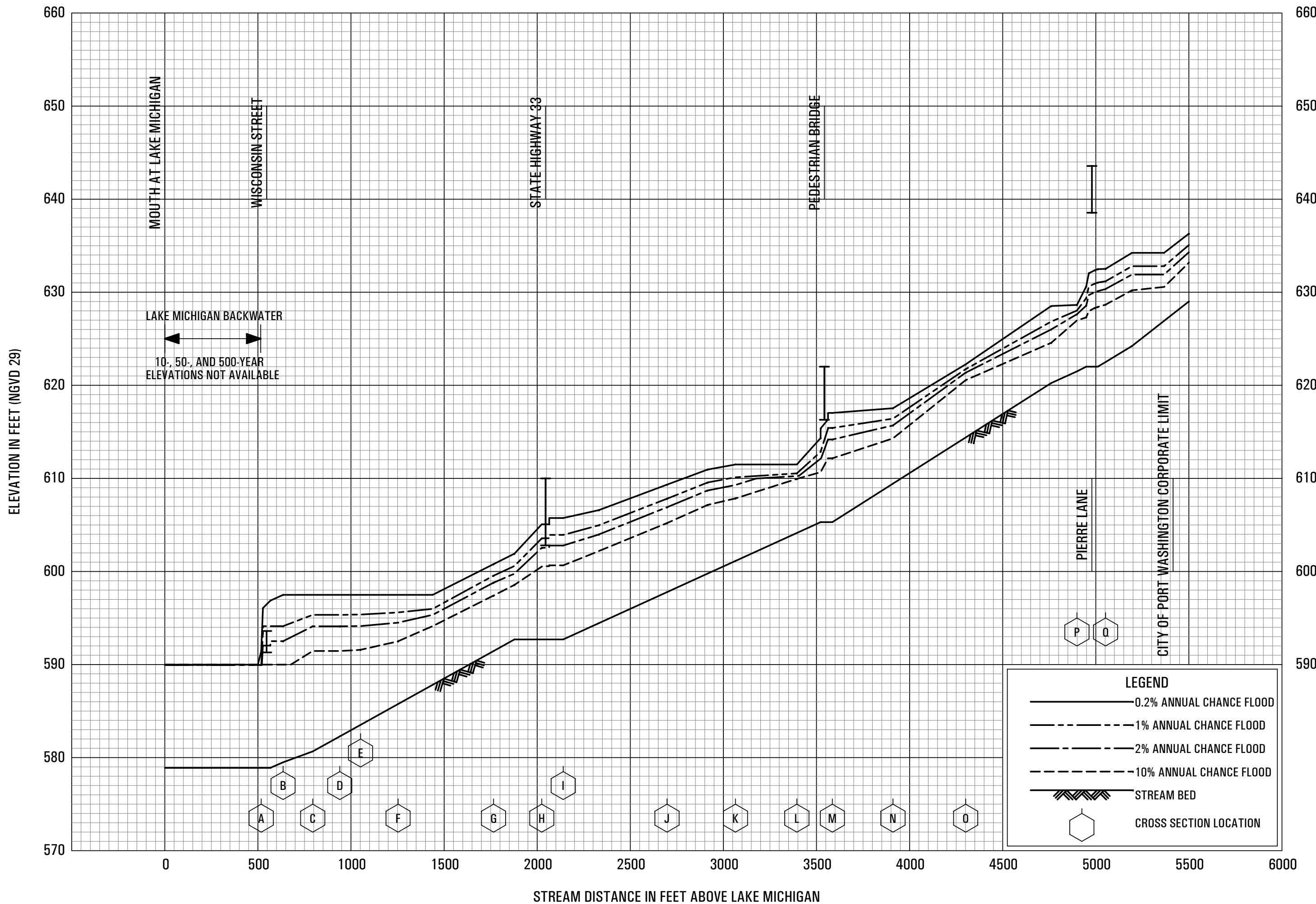
FLOOD PROFILES

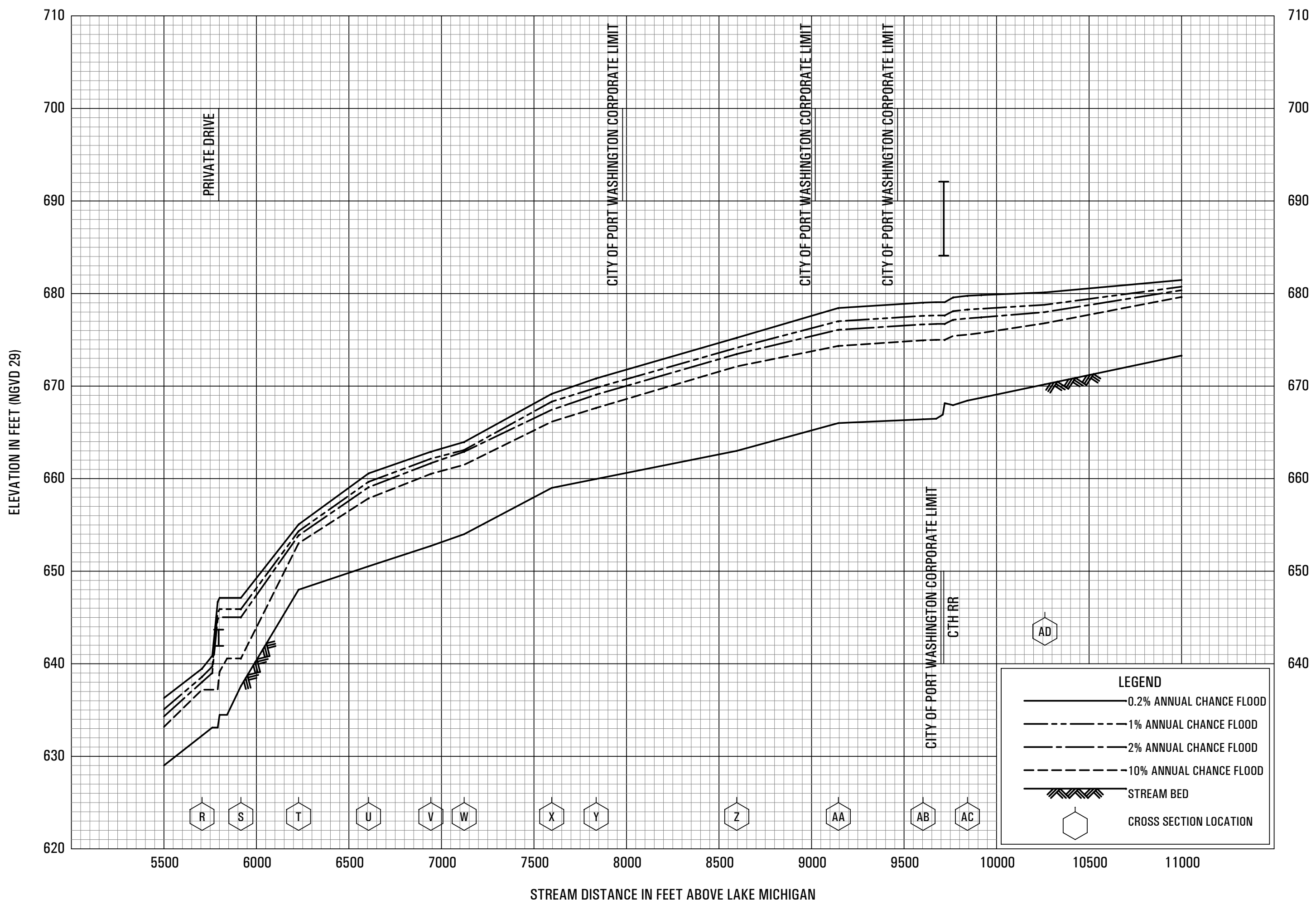
PIGEON CREEK

FEDERAL EMERGENCY MANAGEMENT AGENCY

OZAUKEE COUNTY, WI
AND INCORPORATED AREAS



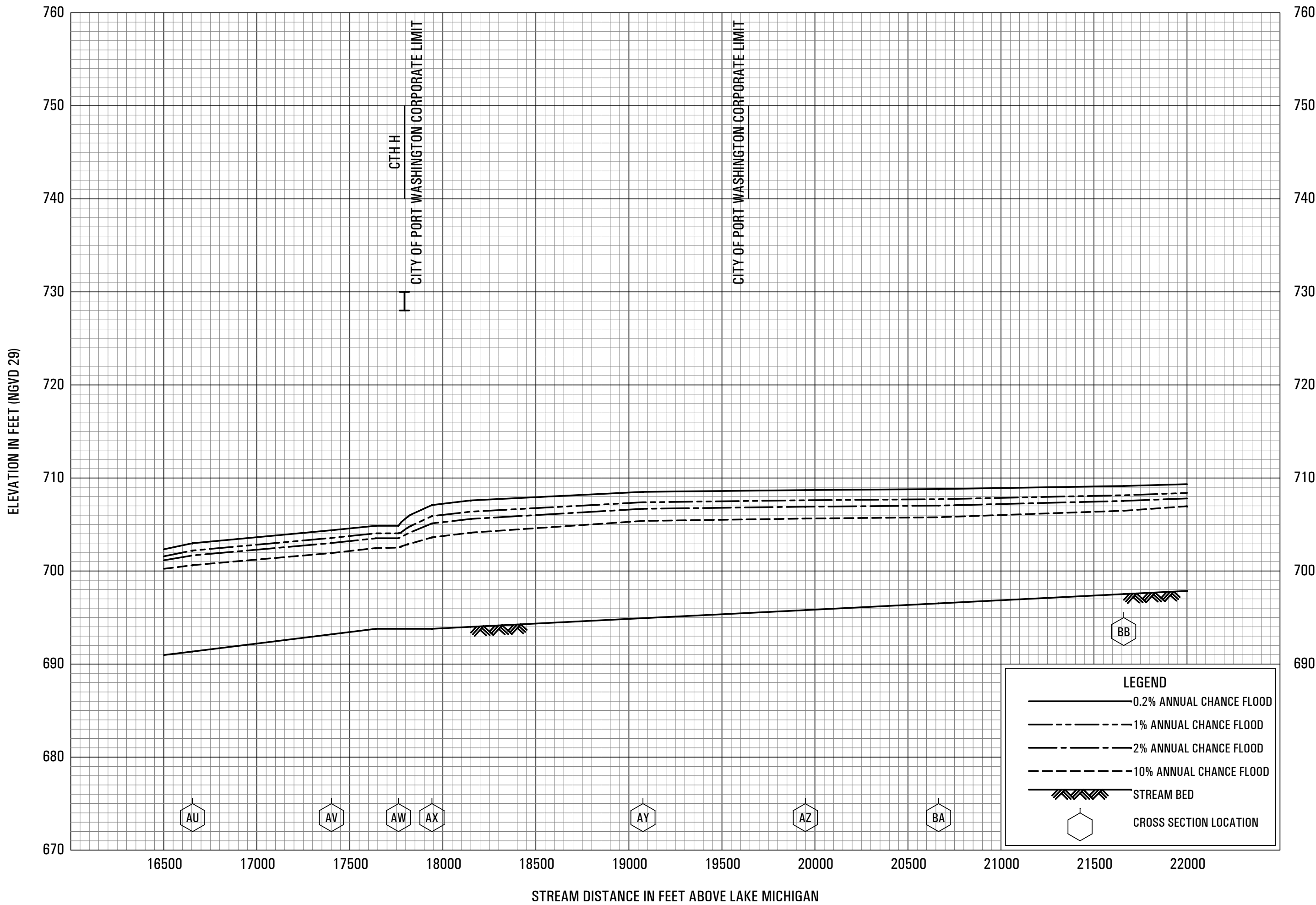




FLOOD PROFILES

SAUK CREEK

**FEDERAL EMERGENCY MANAGEMENT AGENCY
OZAUKEE COUNTY, WI
AND INCORPORATED AREAS**

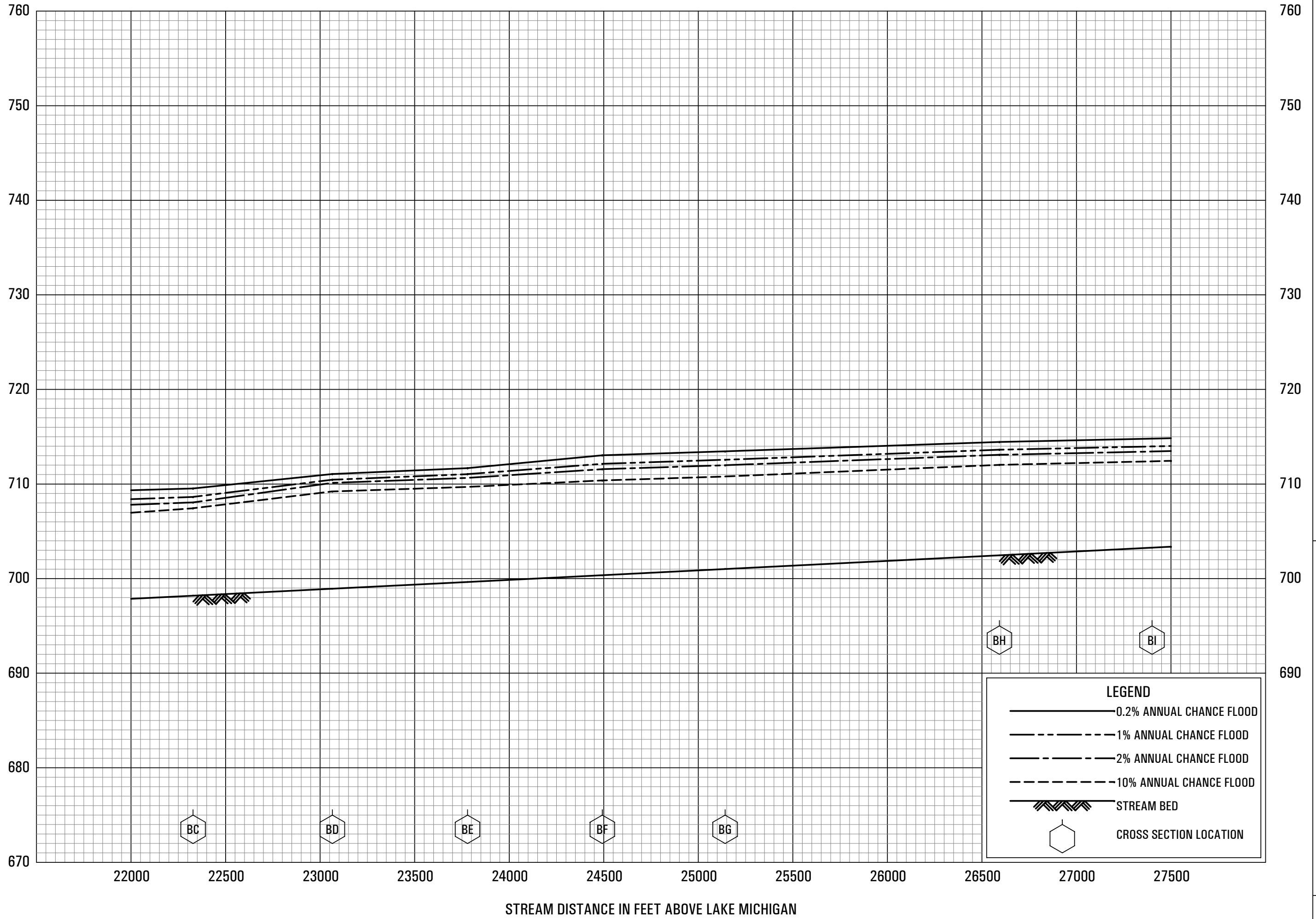


FLOOD PROFILES

SAUK CREEK

FEDERAL EMERGENCY MANAGEMENT AGENCY
 OZAUKEE COUNTY, WI
 AND INCORPORATED AREAS

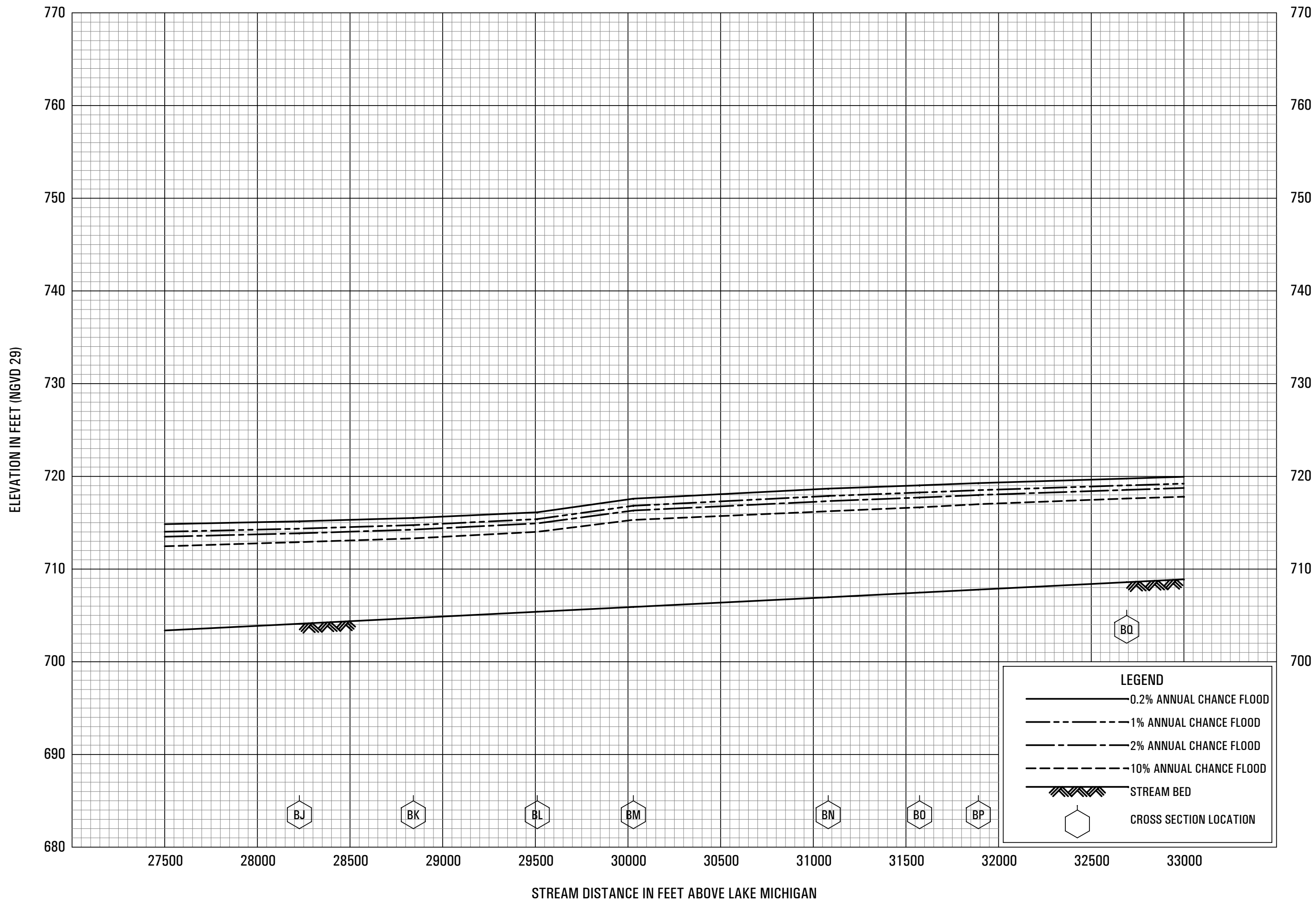
ELEVATION IN FEET (NGVD 29)



FLOOD PROFILES

SAUK CREEK

FEDERAL EMERGENCY MANAGEMENT AGENCY
OZAUKEE COUNTY, WI
AND INCORPORATED AREAS

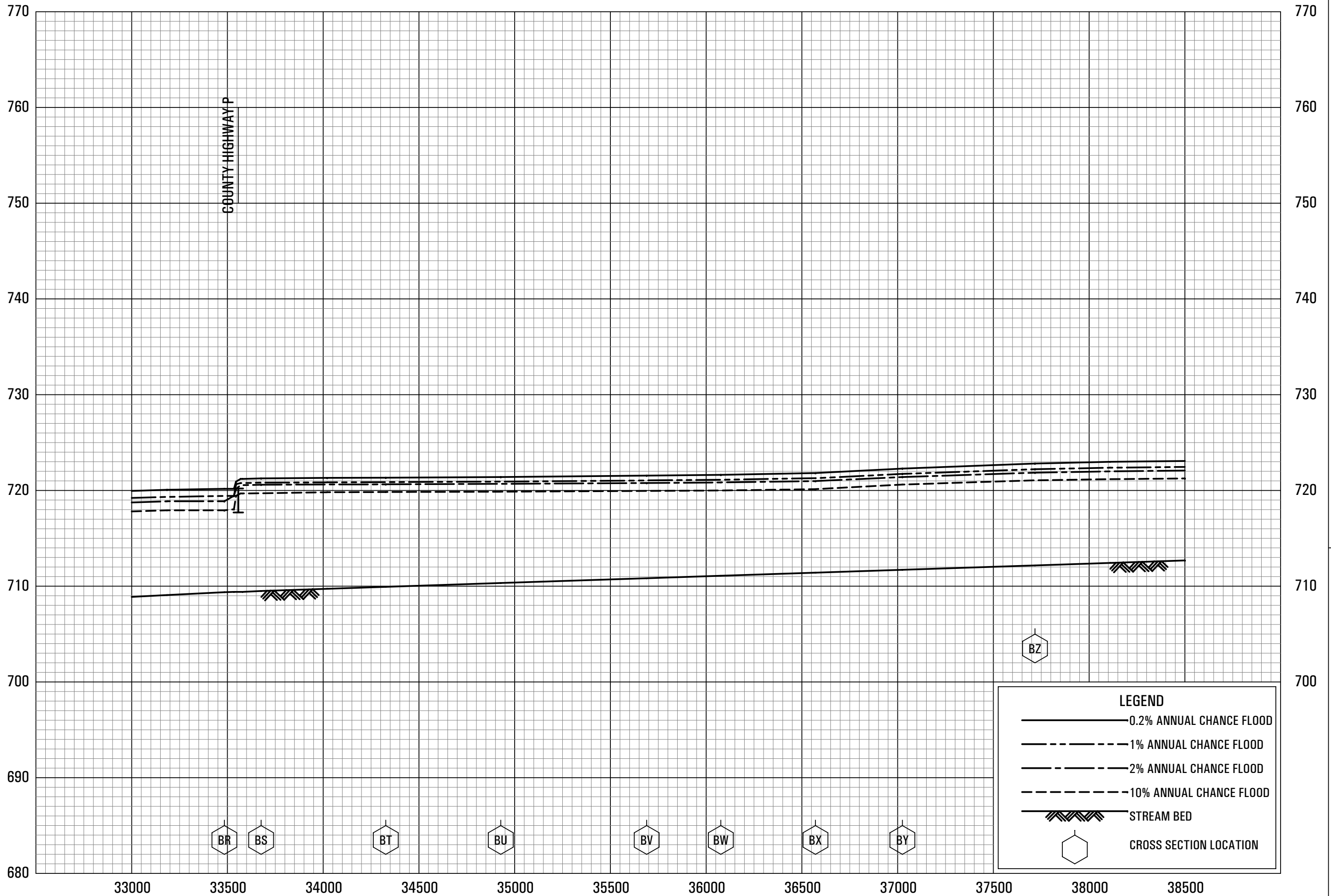


FLOOD PROFILES

SAUK CREEK

FEDERAL EMERGENCY MANAGEMENT AGENCY
OZAUKEE COUNTY, WI
 AND INCORPORATED AREAS

ELEVATION IN FEET (NGVD 29)

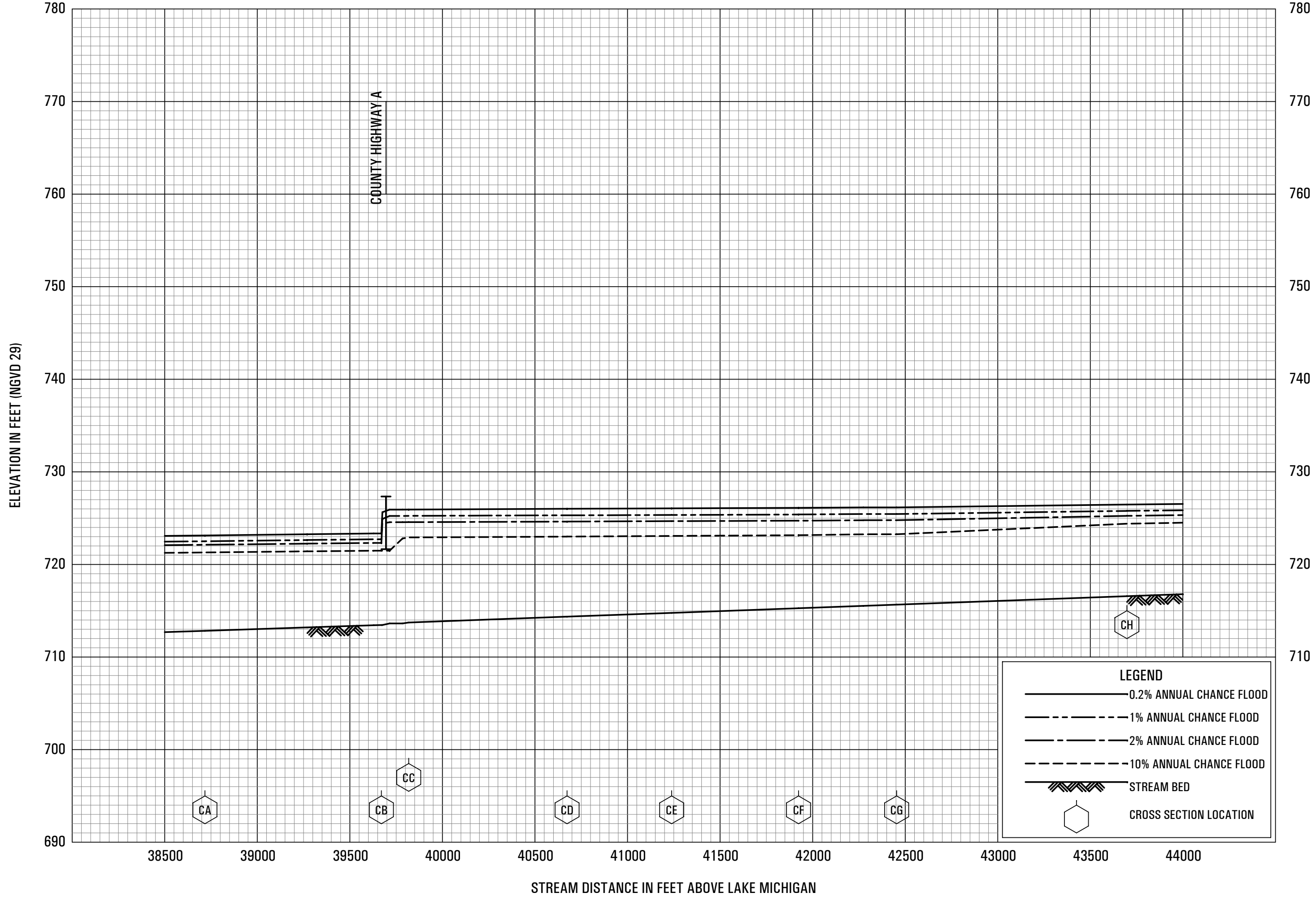


FLOOD PROFILES

SAUK CREEK

FEDERAL EMERGENCY MANAGEMENT AGENCY

**OZAUKEE COUNTY, WI
AND INCORPORATED AREAS**



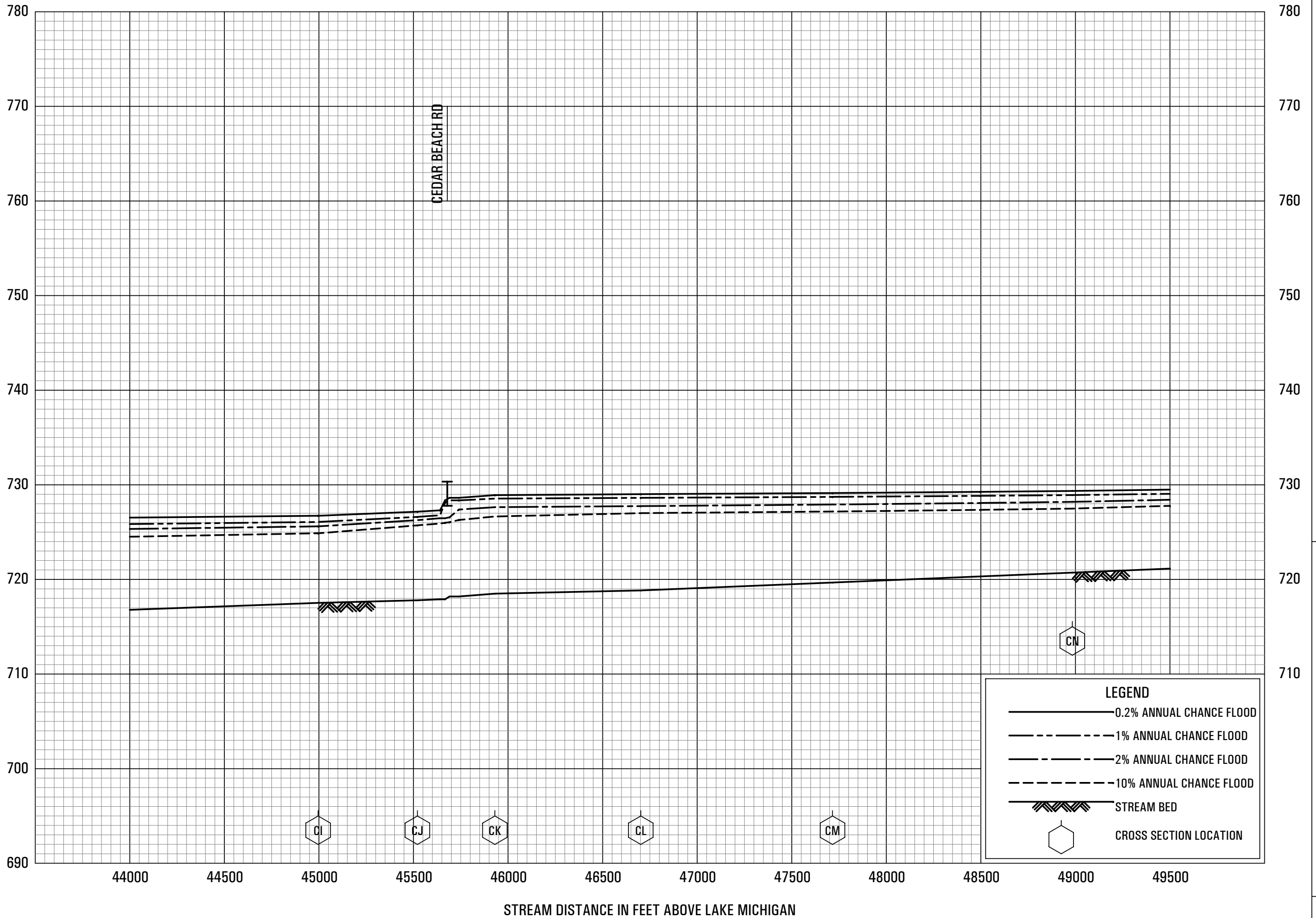
FLOOD PROFILES

SAUK CREEK

FEDERAL EMERGENCY MANAGEMENT AGENCY

**OZAUKEE COUNTY, WI
AND INCORPORATED AREAS**

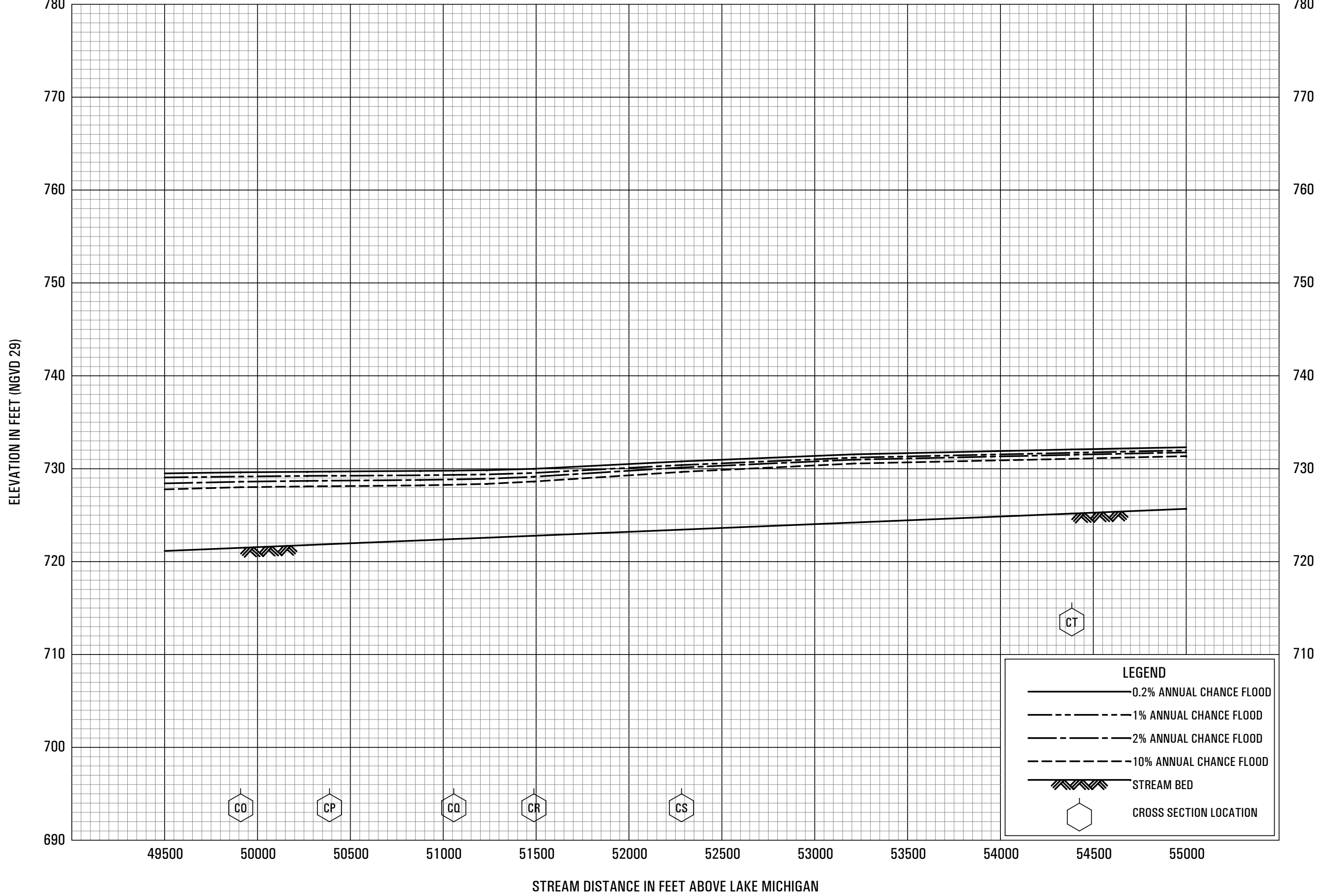
ELEVATION IN FEET (NGVD 29)



FLOOD PROFILES

SAUK CREEK

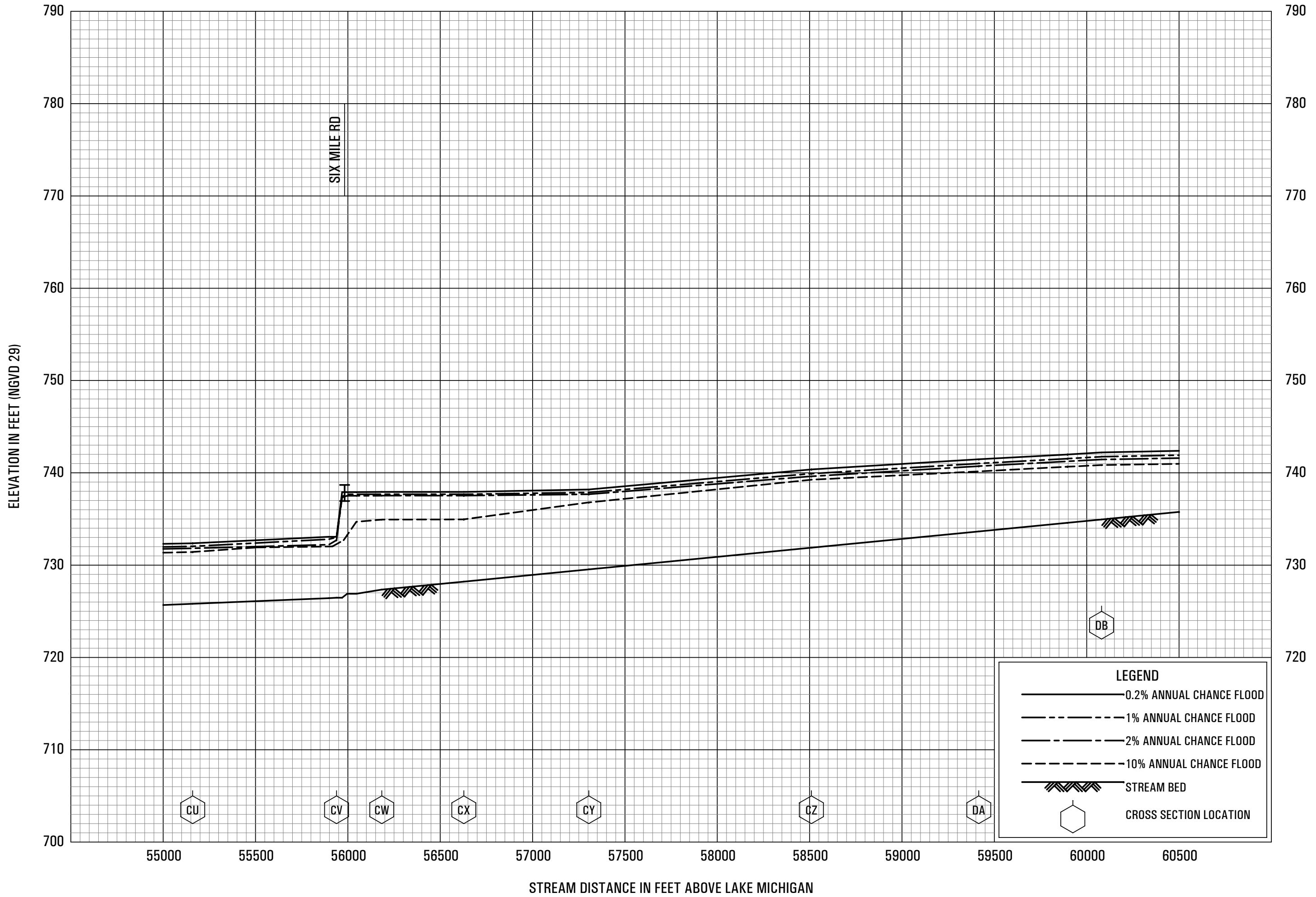
FEDERAL EMERGENCY MANAGEMENT AGENCY
OZAUKEE COUNTY, WI
AND INCORPORATED AREAS



FLOOD PROFILES

SAUK CREEK

FEDERAL EMERGENCY MANAGEMENT AGENCY
OZAUKEE COUNTY, WI
 AND INCORPORATED AREAS

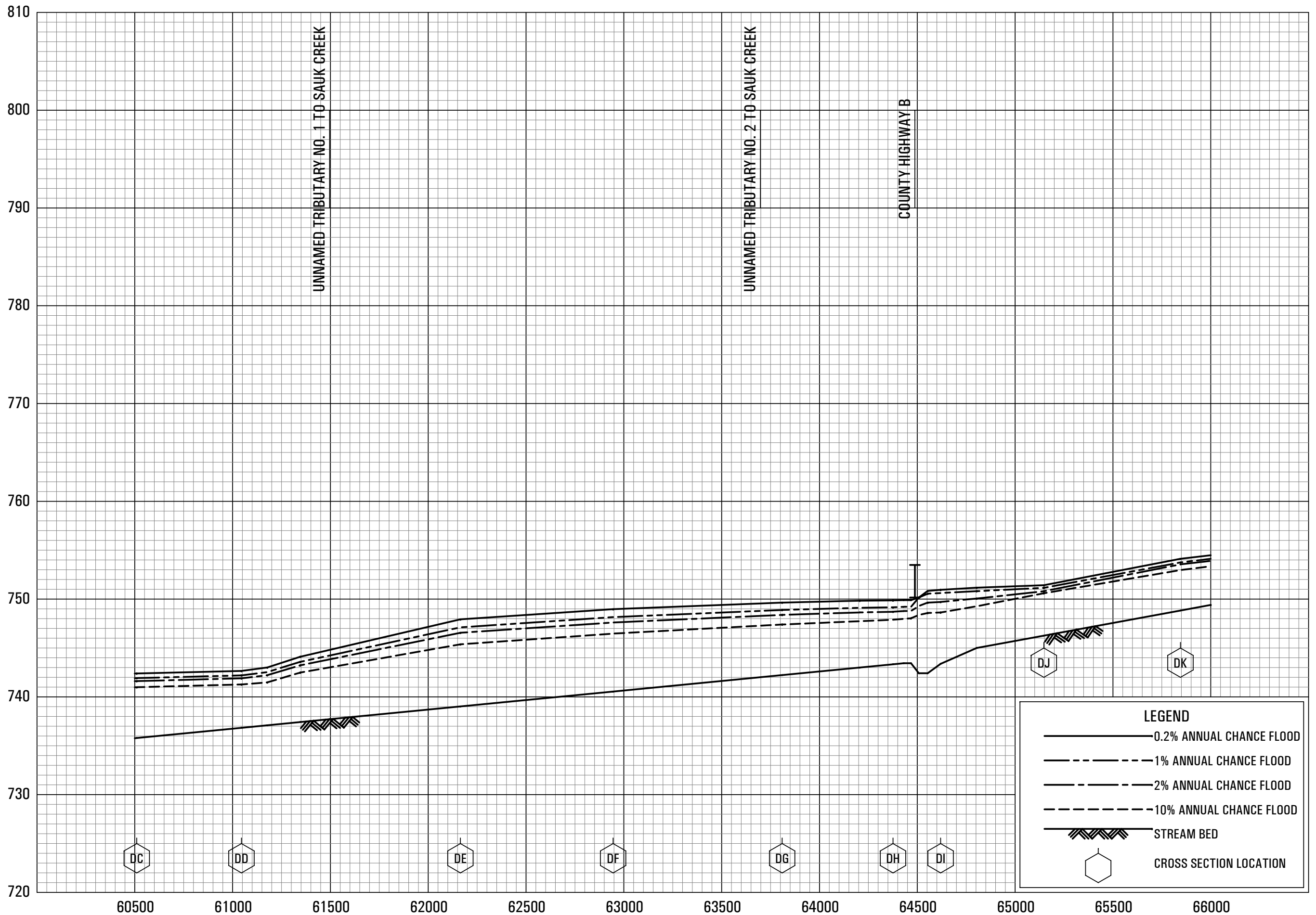


FLOOD PROFILES

SAUK CREEK

FEDERAL EMERGENCY MANAGEMENT AGENCY
 OZAUKEE COUNTY, WI
 AND INCORPORATED AREAS

ELEVATION IN FEET (NGVD 29)

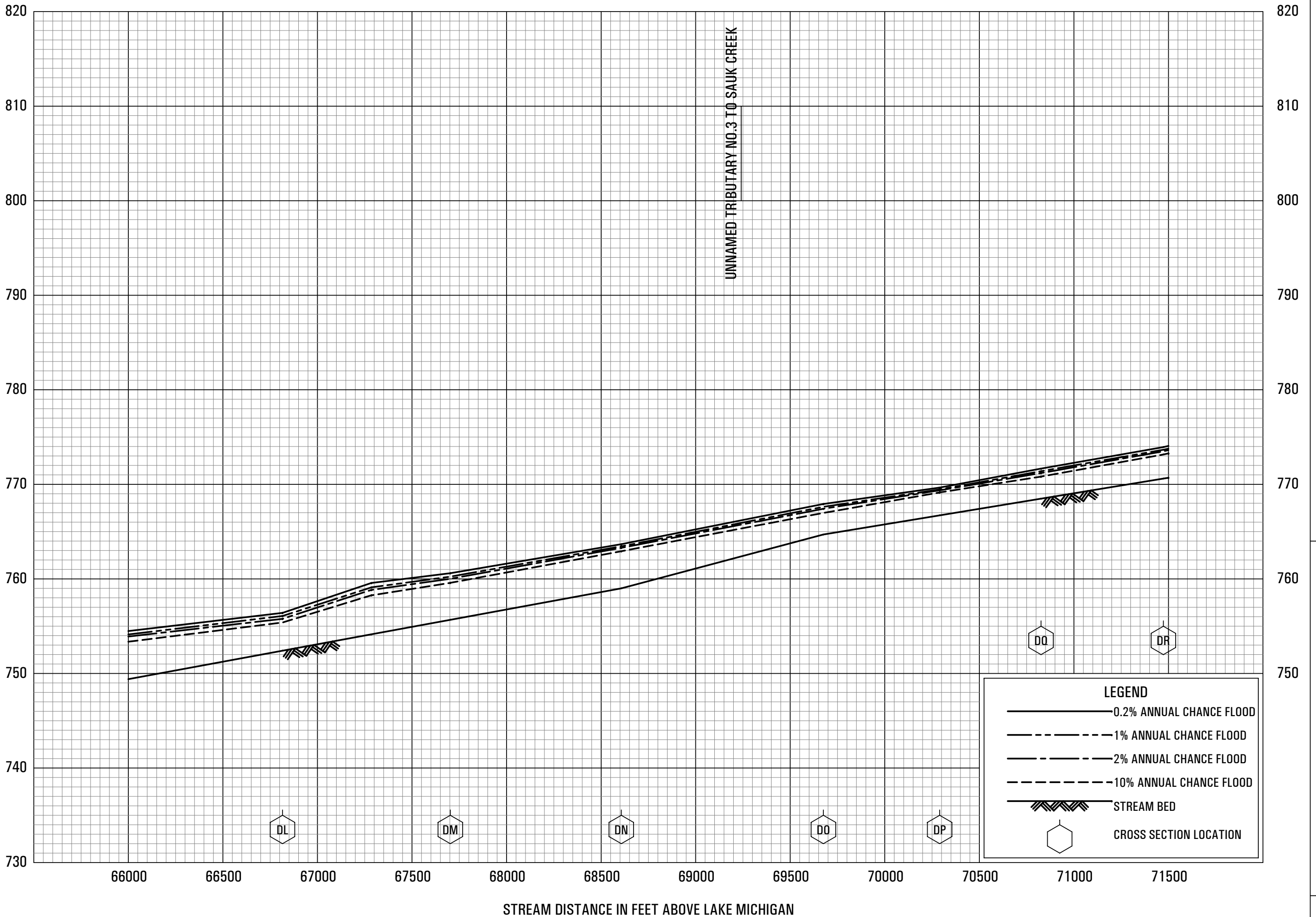


FLOOD PROFILES

SAUK CREEK

FEDERAL EMERGENCY MANAGEMENT AGENCY
OZAUKEE COUNTY, WI
AND INCORPORATED AREAS

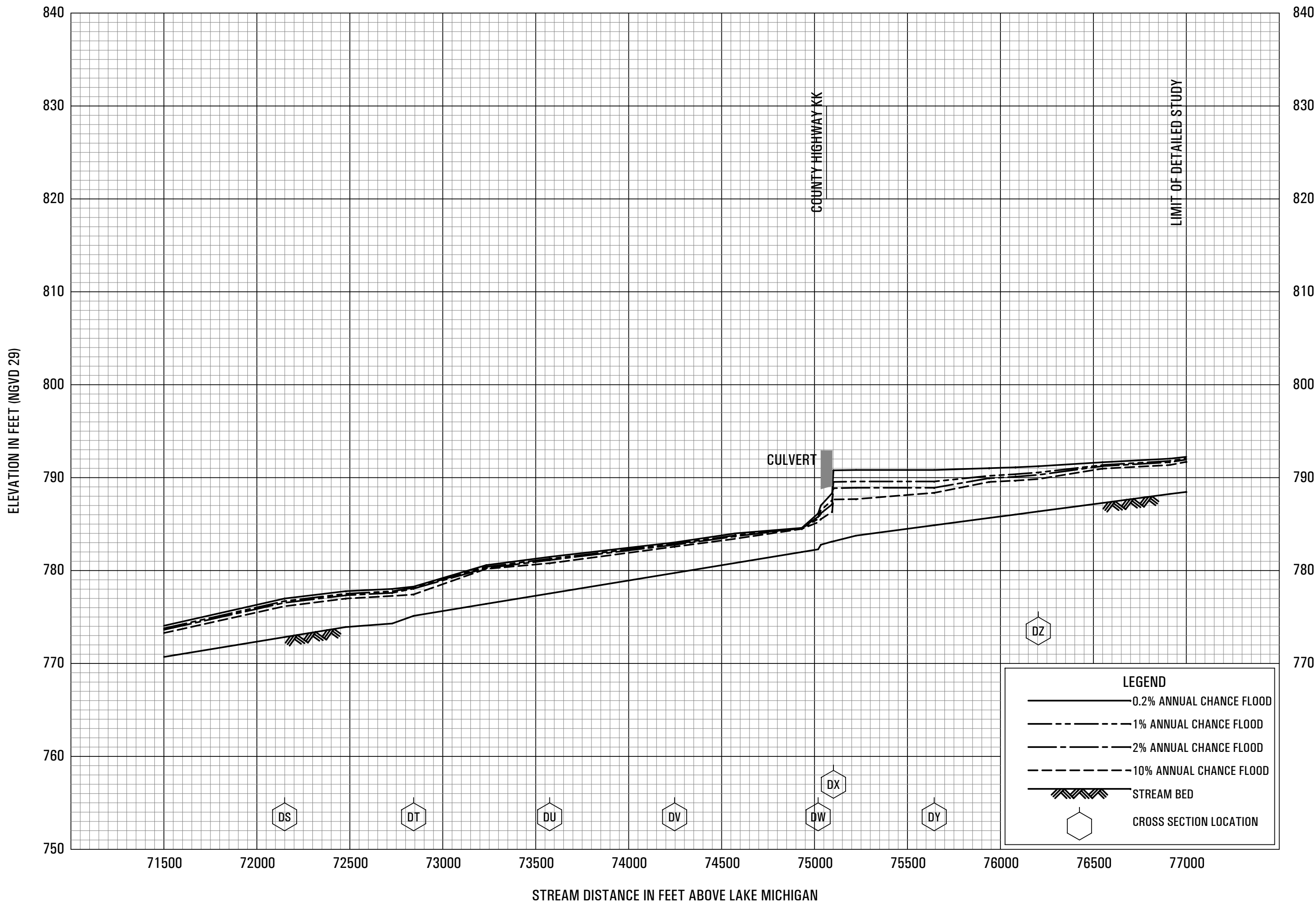
ELEVATION IN FEET (NGVD 29)



FLOOD PROFILES

SAUK CREEK

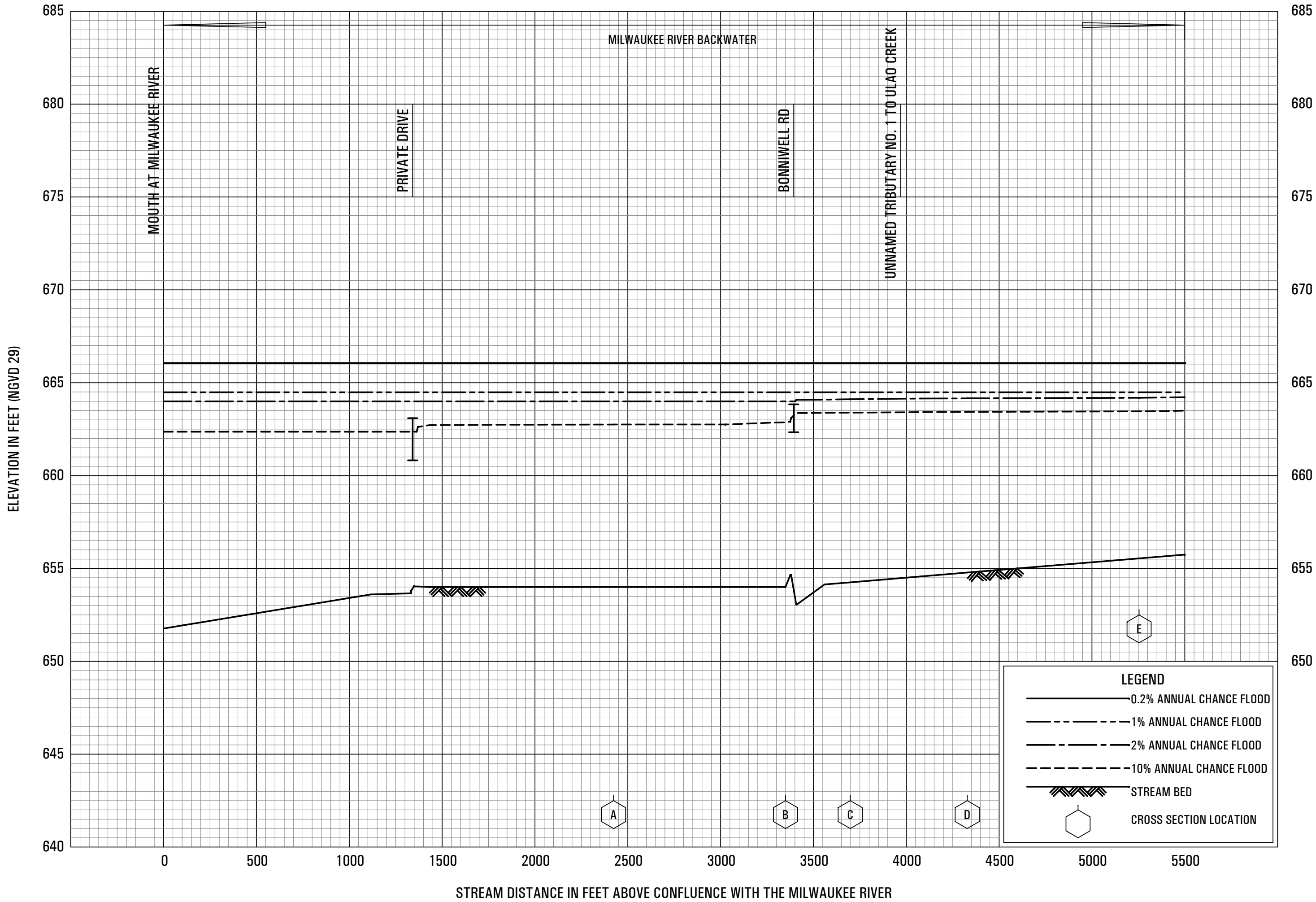
FEDERAL EMERGENCY MANAGEMENT AGENCY
OZAUKEE COUNTY, WI
AND INCORPORATED AREAS

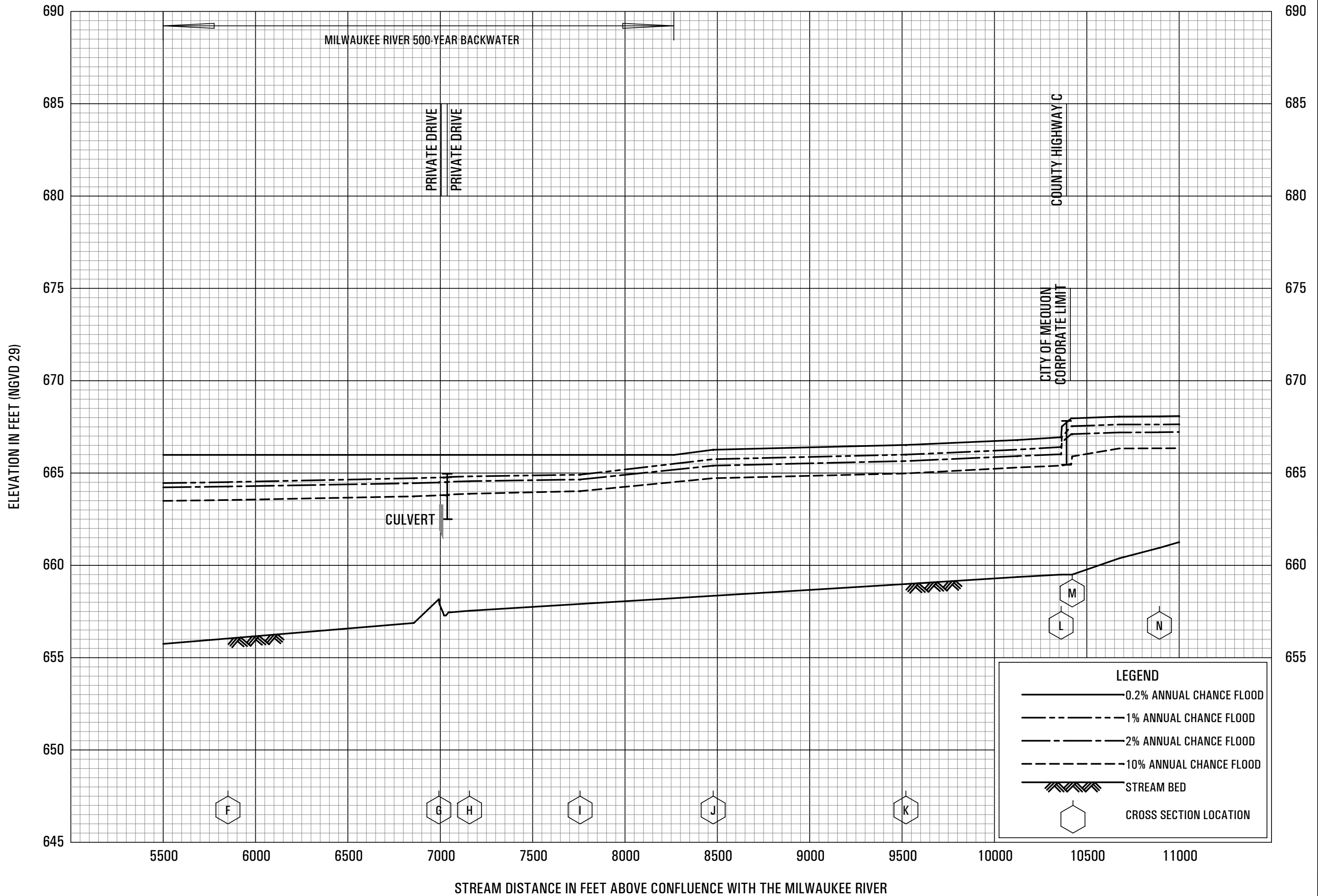


FLOOD PROFILES

SOUK CREEK

FEDERAL EMERGENCY MANAGEMENT AGENCY
OZAUKEE COUNTY, WI
AND INCORPORATED AREAS



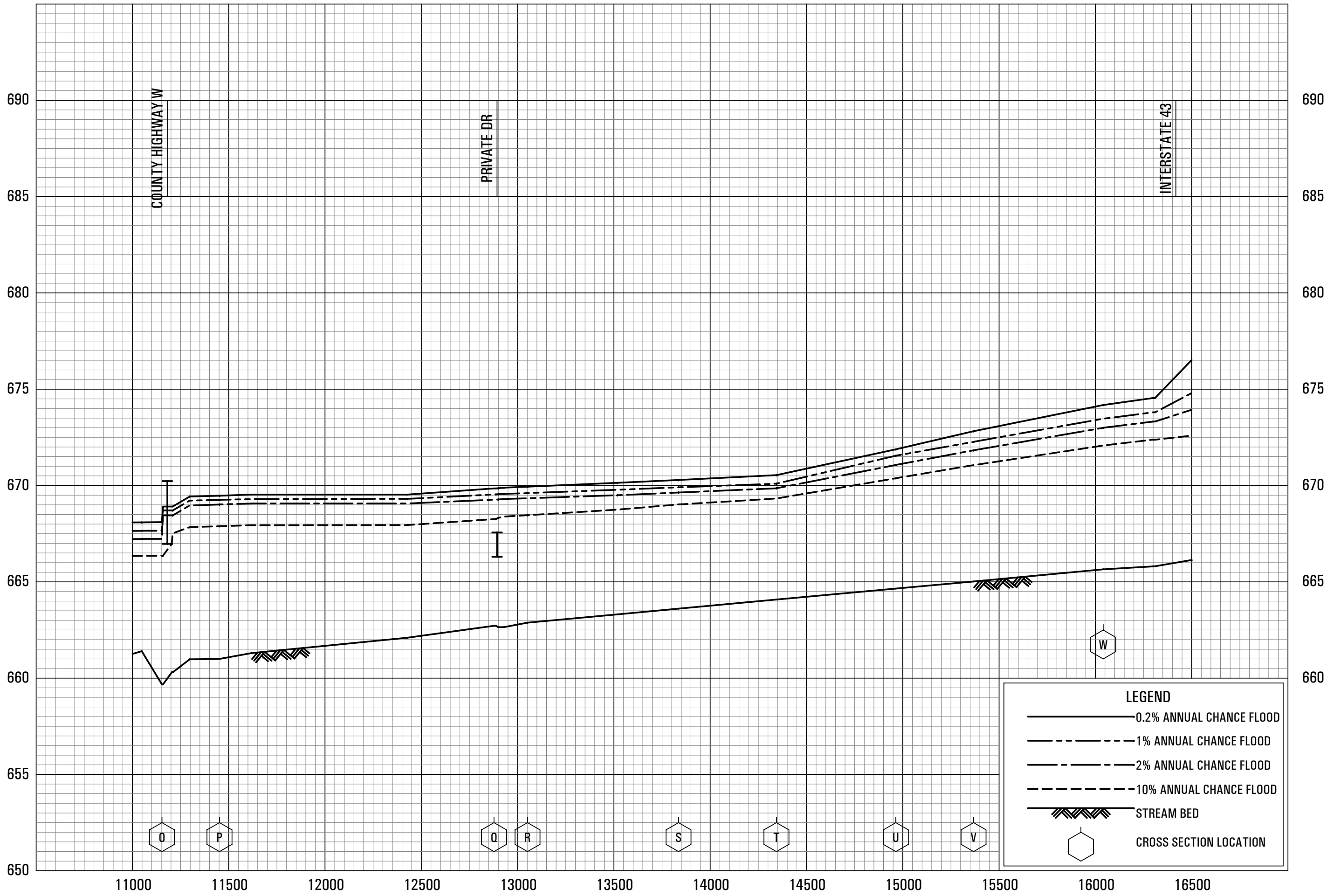


FLOOD PROFILES

ULAAO CREEK

FEDERAL EMERGENCY MANAGEMENT AGENCY
OZAUKEE COUNTY, WI
 AND INCORPORATED AREAS

ELEVATION IN FEET (NGVD 29)

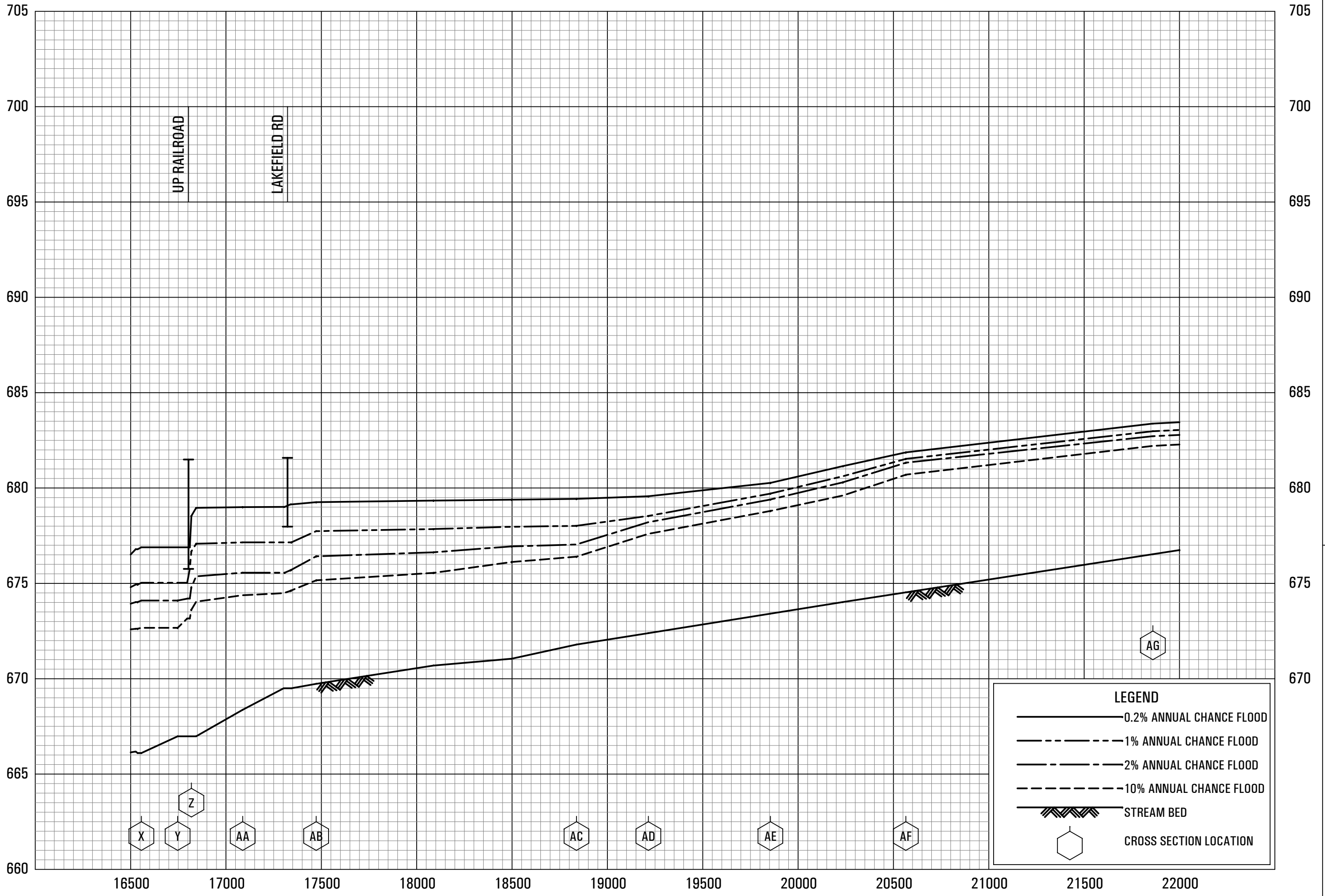


FLOOD PROFILES

ULAO CREEK

FEDERAL EMERGENCY MANAGEMENT AGENCY
OZAUKEE COUNTY, WI
AND INCORPORATED AREAS

ELEVATION IN FEET (NGVD 29)

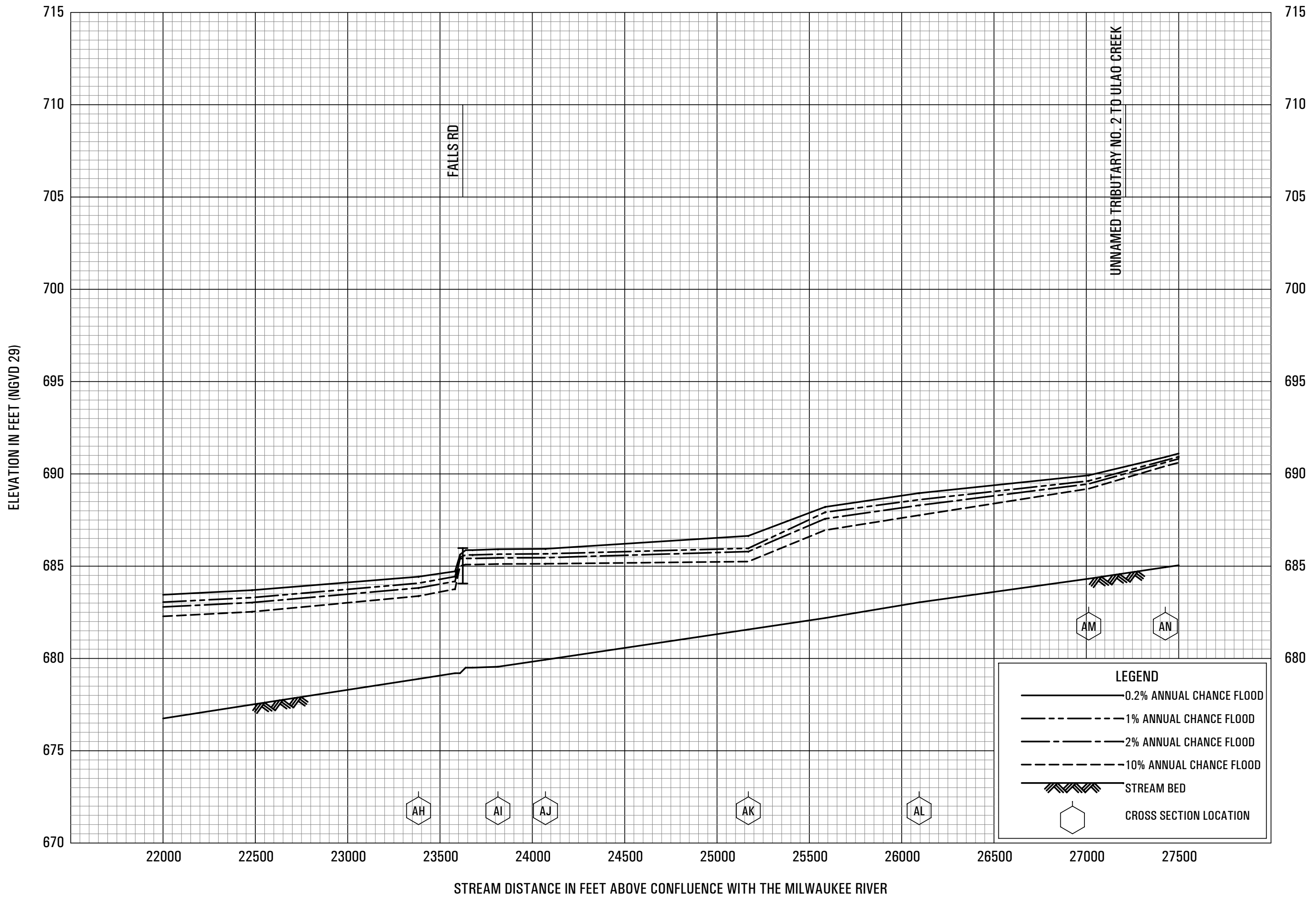


FLOOD PROFILES

ULAO CREEK

FEDERAL EMERGENCY MANAGEMENT AGENCY

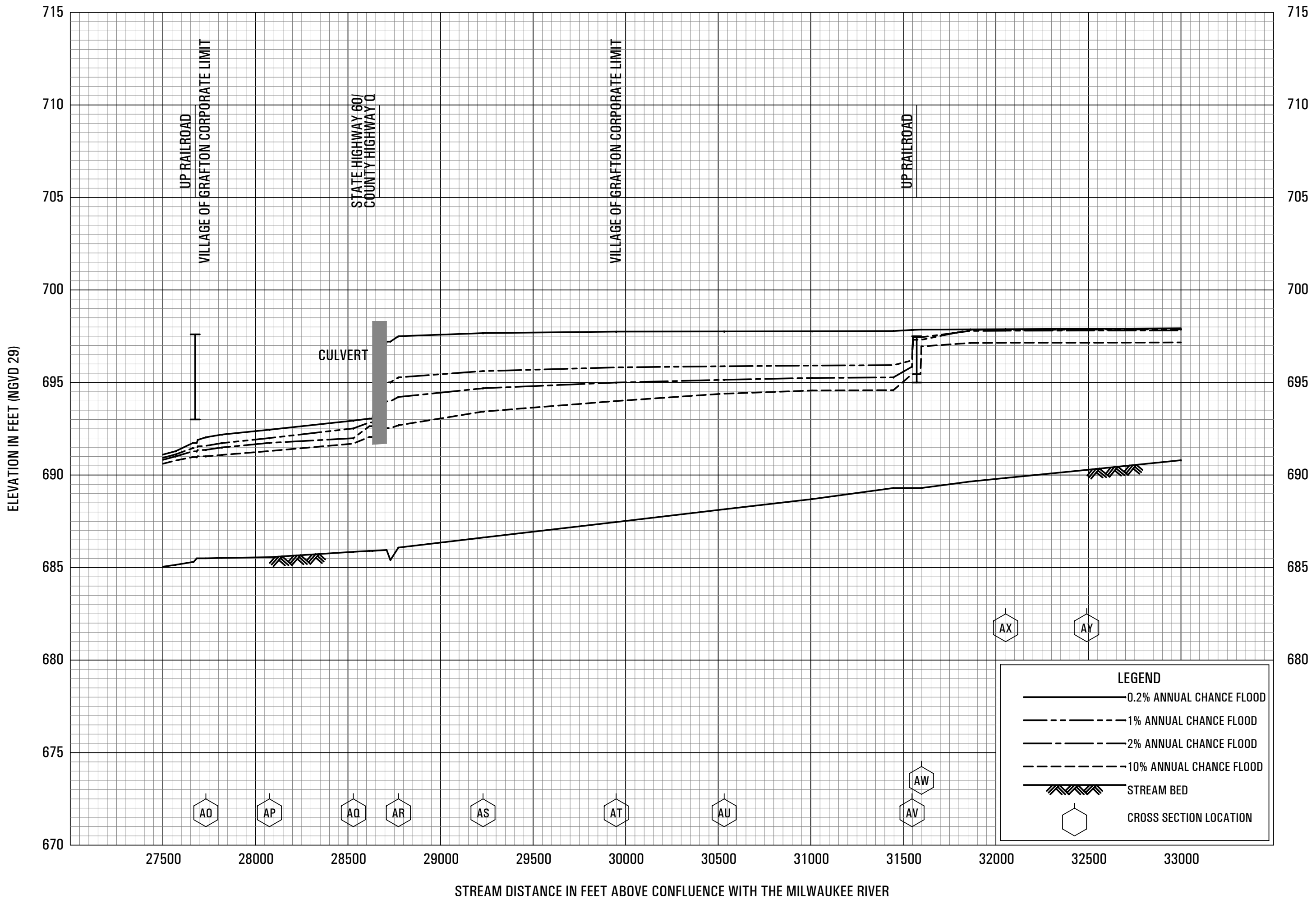
OZAUKEE COUNTY, WI
AND INCORPORATED AREAS



FLOOD PROFILES

ULAO CREEK

FEDERAL EMERGENCY MANAGEMENT AGENCY
 OZAUKEE COUNTY, WI
 AND INCORPORATED AREAS

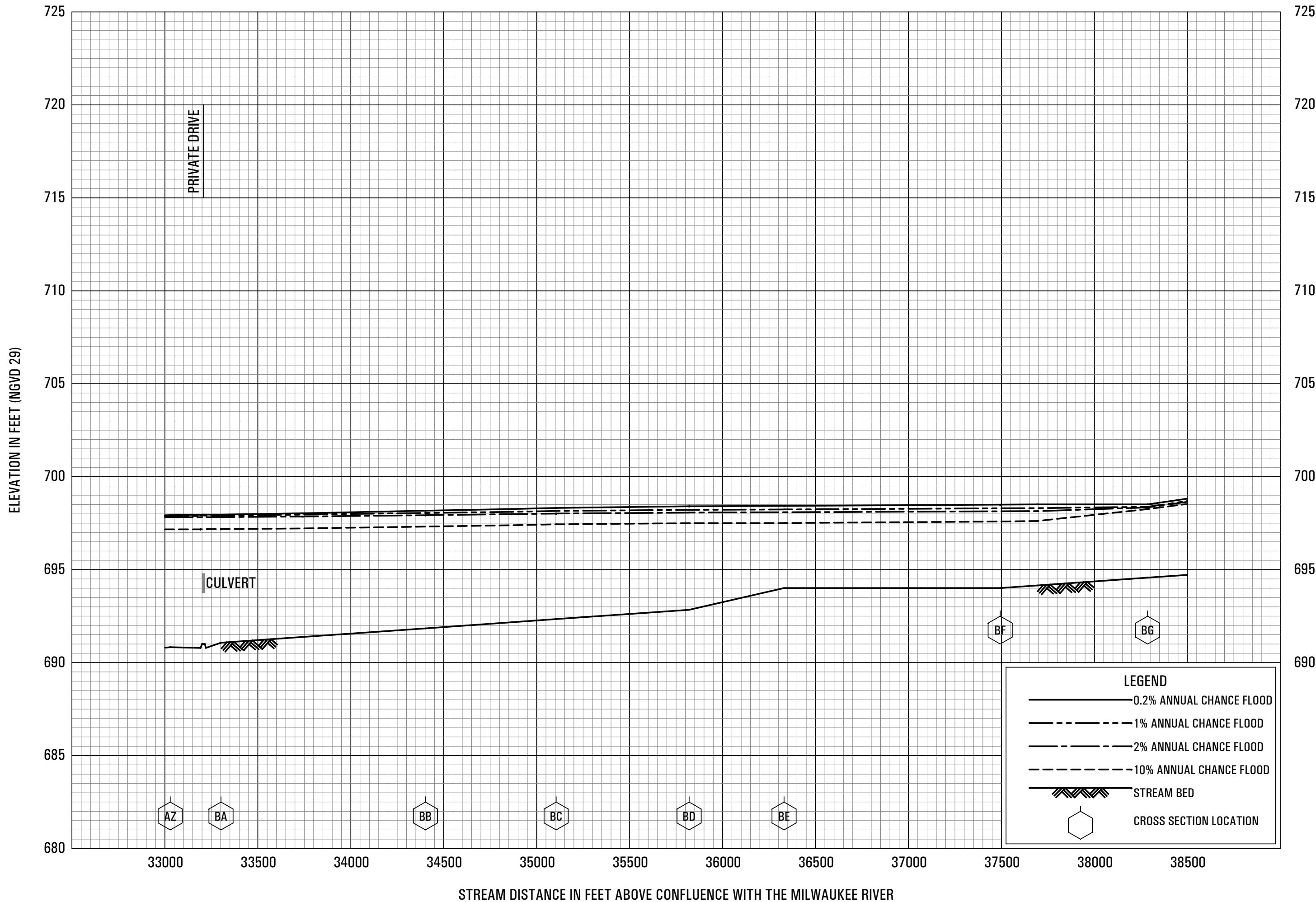


FLOOD PROFILES

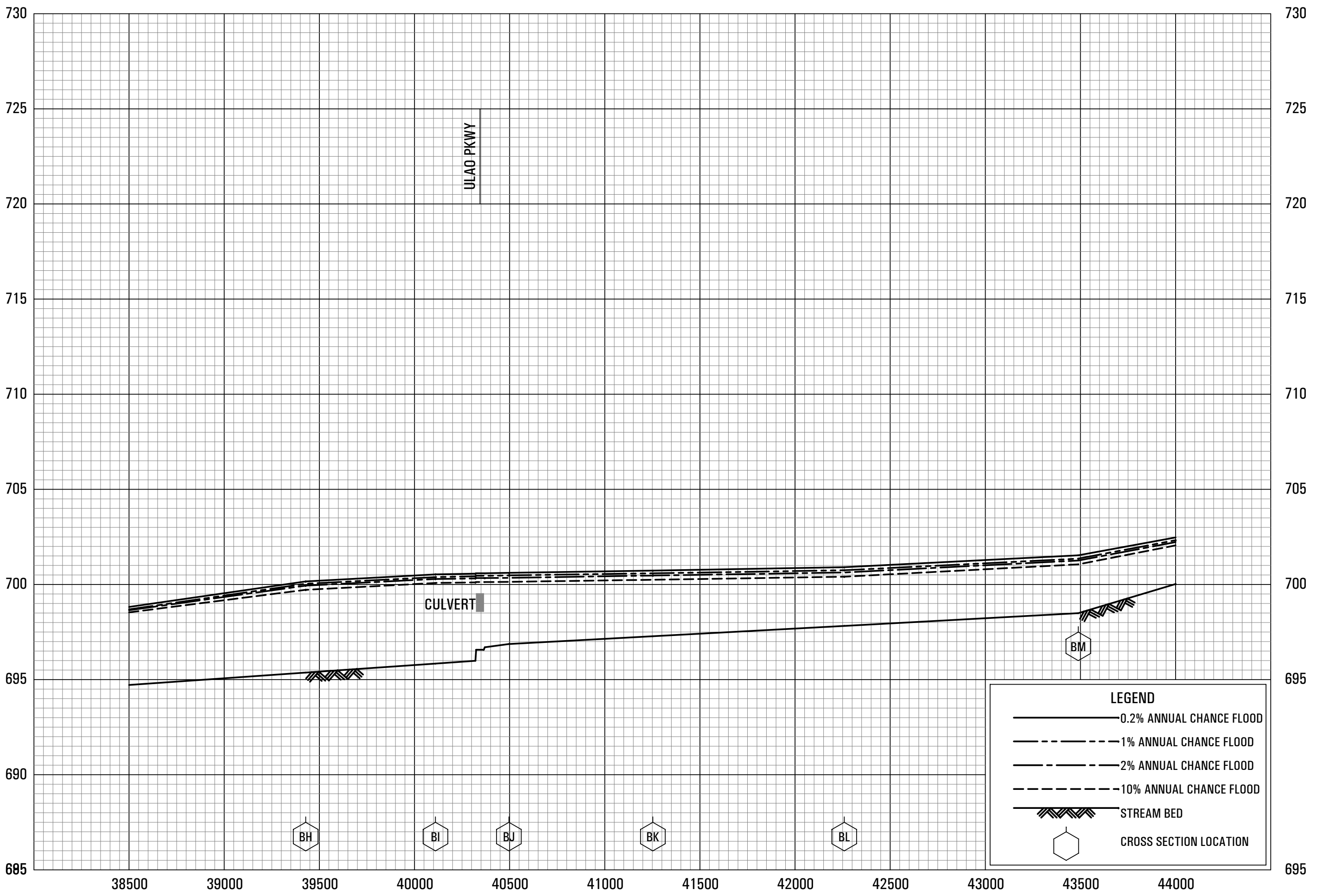
ULAO CREEK

FEDERAL EMERGENCY MANAGEMENT AGENCY
OZAUKEE COUNTY, WI
 AND INCORPORATED AREAS

67P



ELEVATION IN FEET (NGVD 29)



FLOOD PROFILES

ULAO CREEK

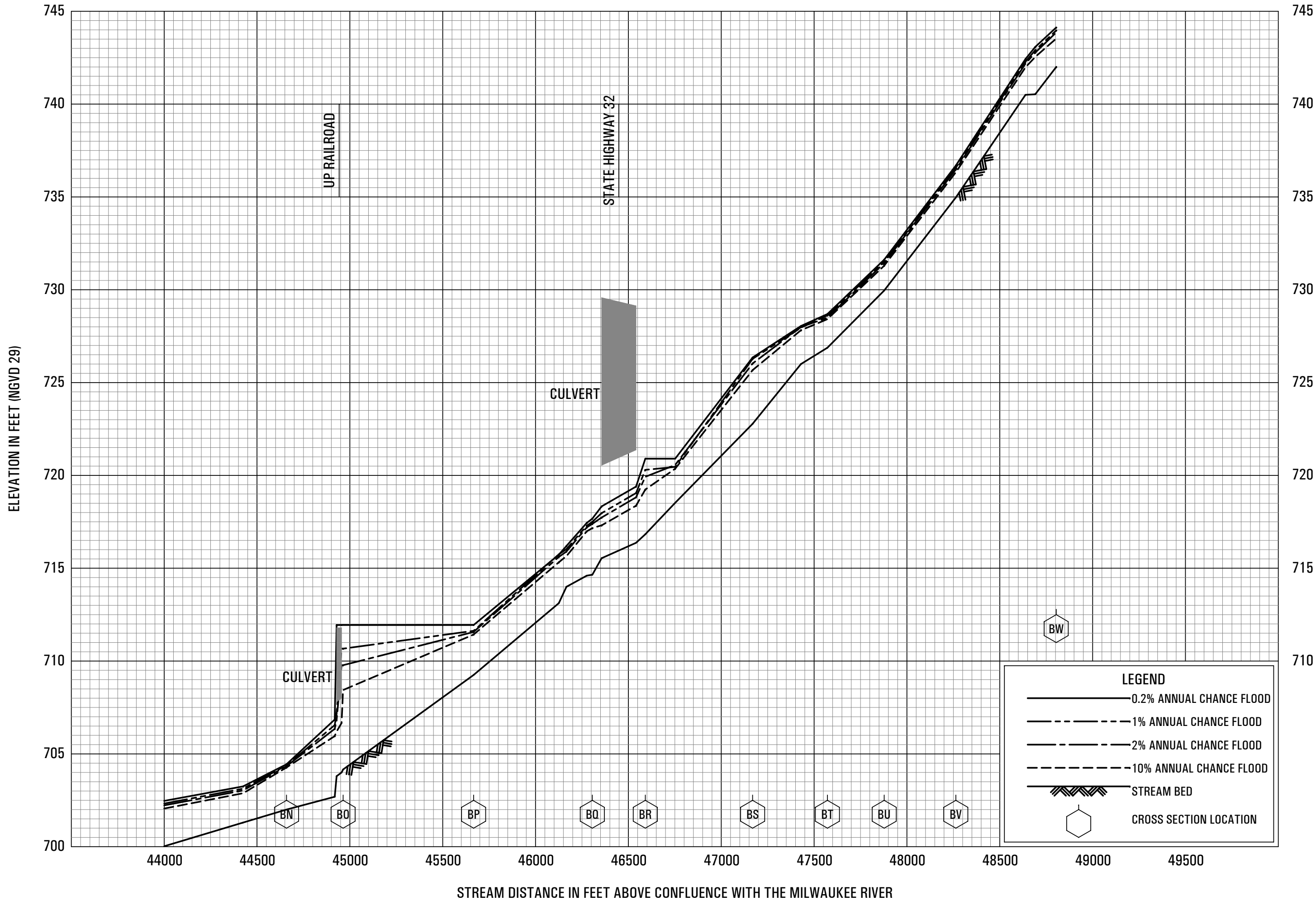
FEDERAL EMERGENCY MANAGEMENT AGENCY

OZAUKEE COUNTY, WI
AND INCORPORATED AREAS

LEGEND

- 0.2% ANNUAL CHANCE FLOOD
- - - 1% ANNUAL CHANCE FLOOD
- · - · 2% ANNUAL CHANCE FLOOD
- - - - 10% ANNUAL CHANCE FLOOD
- / / / / / STREAM BED
- ⬡ CROSS SECTION LOCATION

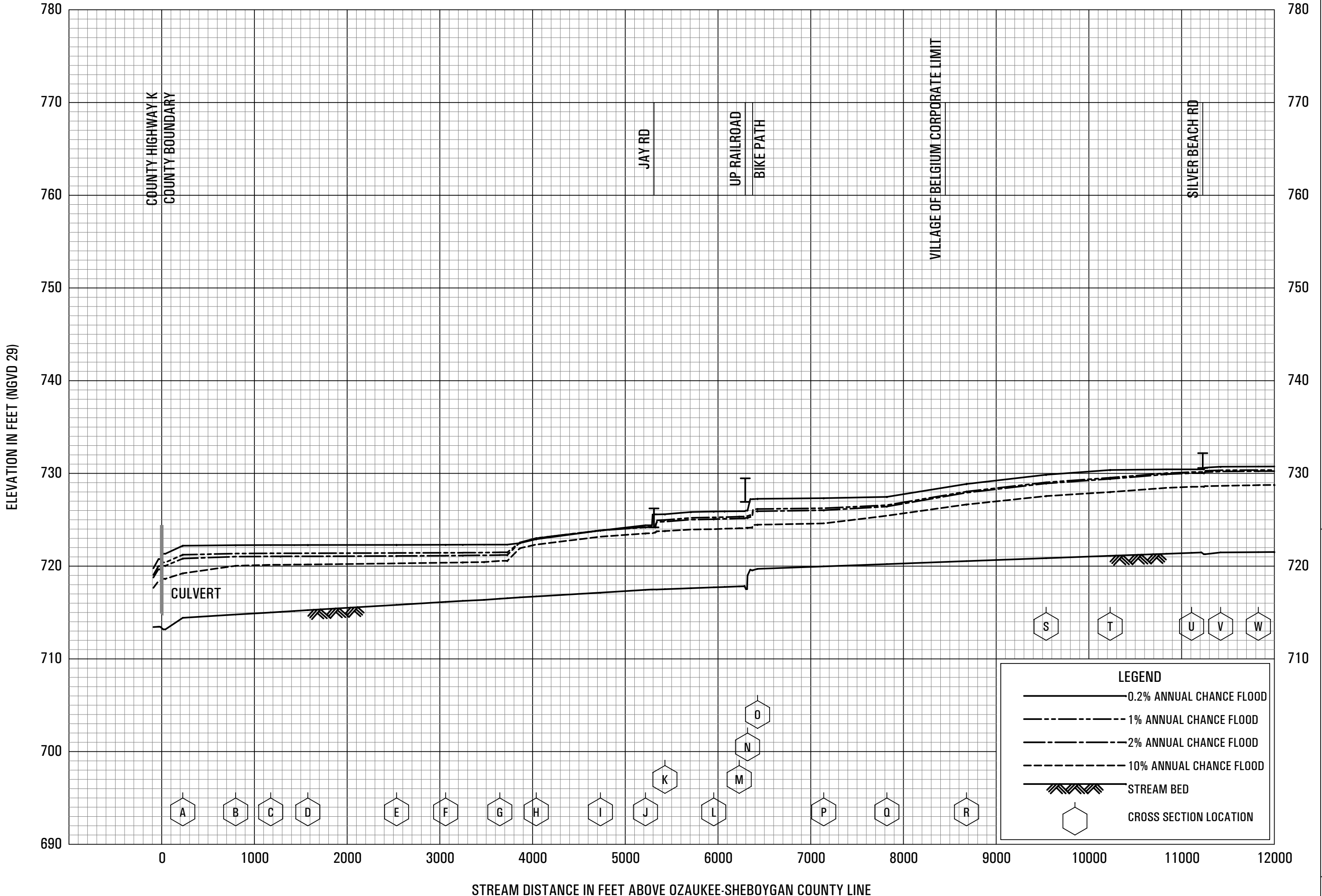
STREAM DISTANCE IN FEET ABOVE CONFLUENCE WITH THE MILWAUKEE RIVER



FLOOD PROFILES

ULAAO CREEK

**FEDERAL EMERGENCY MANAGEMENT AGENCY
OZAUKEE COUNTY, WI
AND INCORPORATED AREAS**



FLOOD PROFILES

UNNAMED TRIBUTARY NO. 1 TO THE BELGIUM-HOLLAND DRAINAGE DITCH

**FEDERAL EMERGENCY MANAGEMENT AGENCY
OZAUKEE COUNTY, WI
AND INCORPORATED AREAS**

71P

ELEVATION IN FEET (NGVD 29)

790
780
770
760
750
740
730
720
710
700

12000 13000 14000 15000 16000 17000 18000 19000 20000 21000 22000 23000



STREAM DISTANCE IN FEET ABOVE OZAUKEE-SHEBOYGAN COUNTY LINE

PRIVATE DRIVE

PARK STREET

LIMIT OF DETAILED STUDY

LEGEND

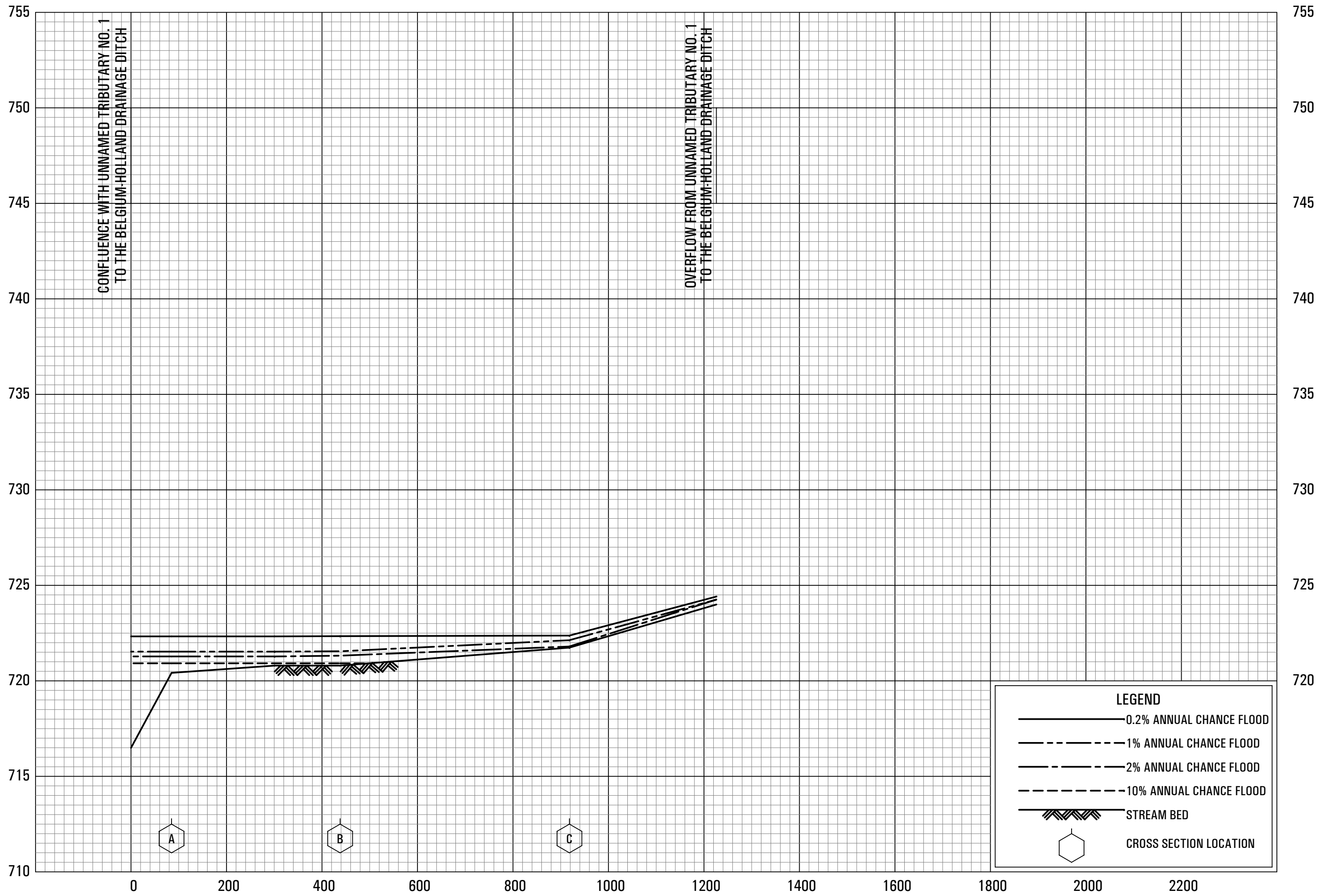
- 0.2% ANNUAL CHANCE FLOOD
- - - 1% ANNUAL CHANCE FLOOD
- - - 2% ANNUAL CHANCE FLOOD
- - - 10% ANNUAL CHANCE FLOOD
-  STREAM BED
-  CROSS SECTION LOCATION

FLOOD PROFILES

FEDERAL EMERGENCY MANAGEMENT AGENCY
OZAUKEE COUNTY, WI
AND INCORPORATED AREAS

UNNAMED TRIBUTARY NO. 1 TO THE BELGIUM-HOLLAND DRAINAGE DITCH

ELEVATION IN FEET (NGVD 29)



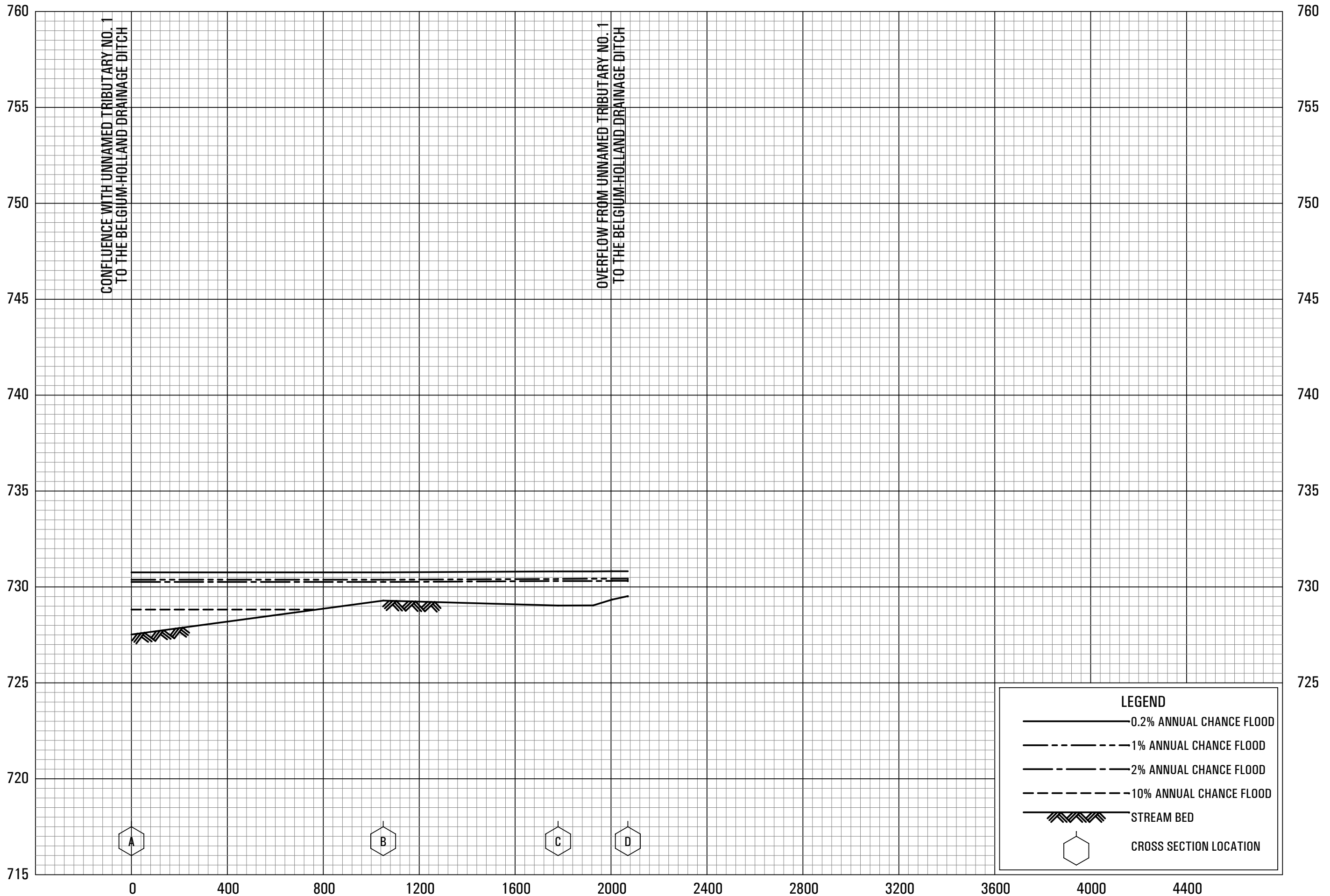
STREAM DISTANCE IN FEET ABOVE CONFLUENCE WITH UNNAMED TRIBUTARY NO. 1 TO THE BELGIUM-HOLLAND DRAINAGE DITCH

FLOOD PROFILES

UNNAMED TRIBUTARY NO. 1 TO THE BELGIUM-HOLLAND DRAINAGE DITCH
OVERFLOW #1

FEDERAL EMERGENCY MANAGEMENT AGENCY
OZAUKEE COUNTY, WI
AND INCORPORATED AREAS

ELEVATION IN FEET (NGVD 29)



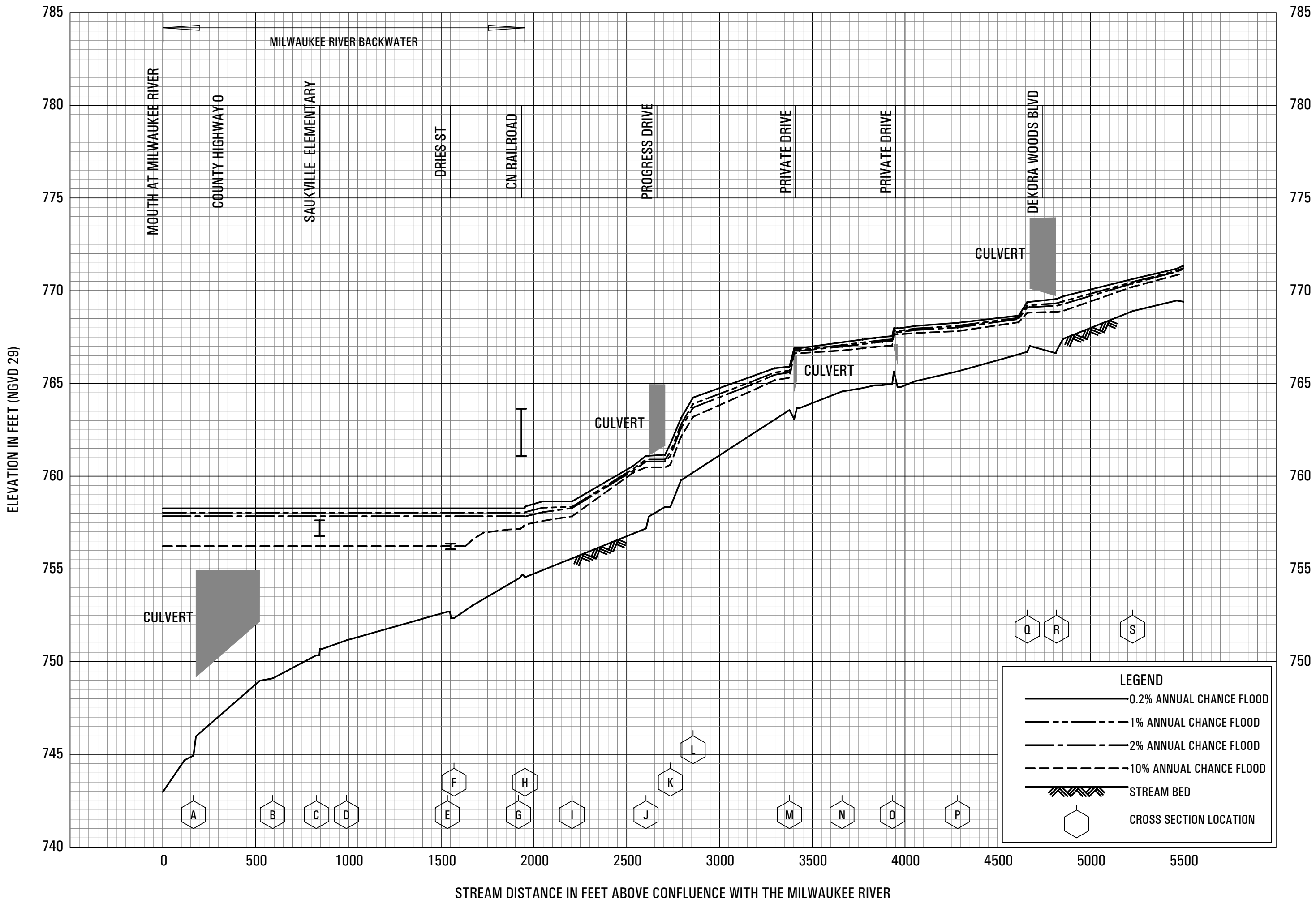
STREAM DISTANCE IN FEET ABOVE CONFLUENCE WITH UNNAMED TRIBUTARY NO. 1 THE BELGIUM-HOLLAND DRAINAGE DITCH

FLOOD PROFILES

UNNAMED TRIBUTARY NO. 1 TO THE BELGIUM-HOLLAND DRAINAGE DITCH OVERFLOW #2

FEDERAL EMERGENCY MANAGEMENT AGENCY

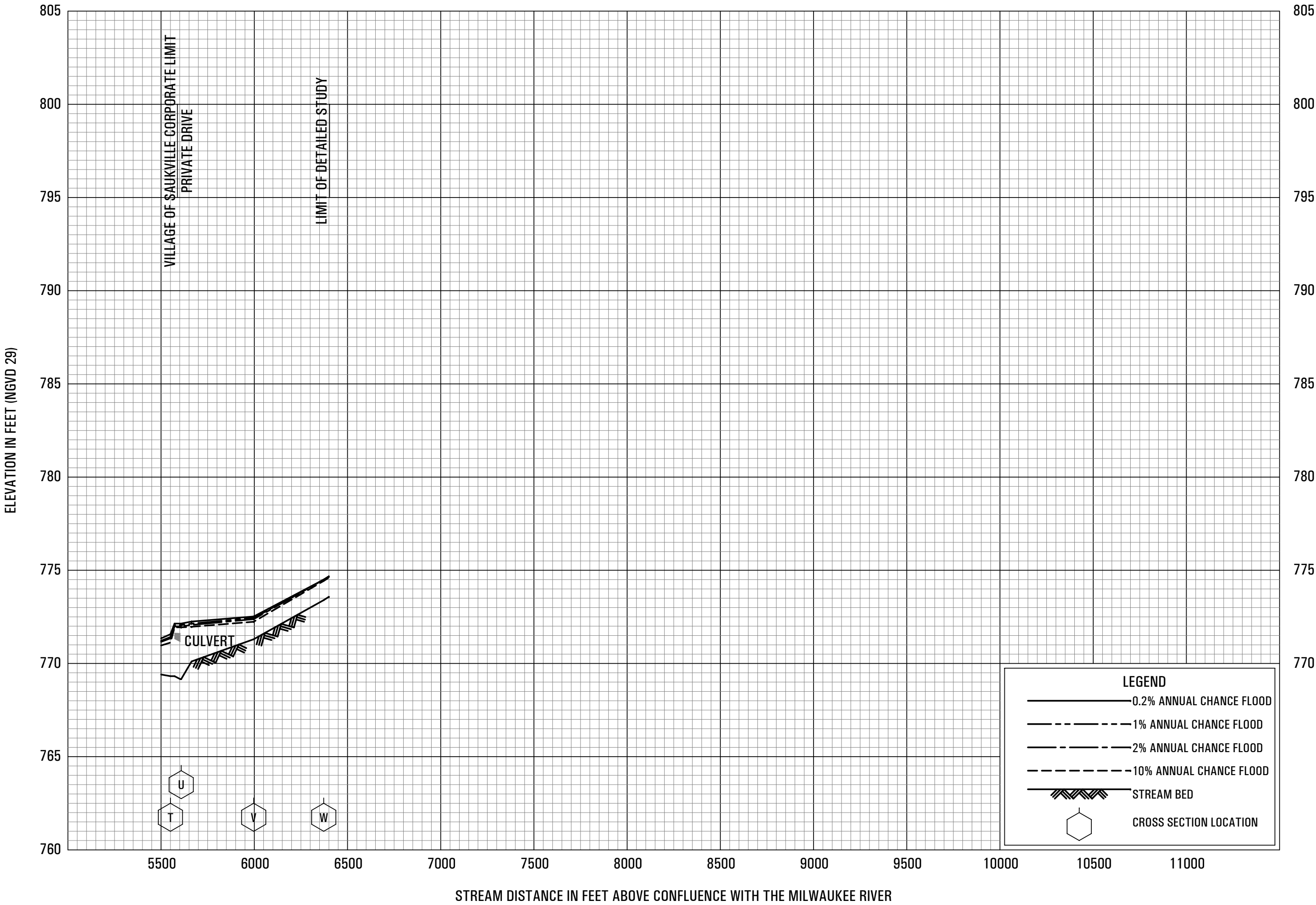
OZAUKEE COUNTY, WI
AND INCORPORATED AREAS



FLOOD PROFILES

UNNAMED TRIBUTARY NO. 1 TO THE MILWAUKEE RIVER

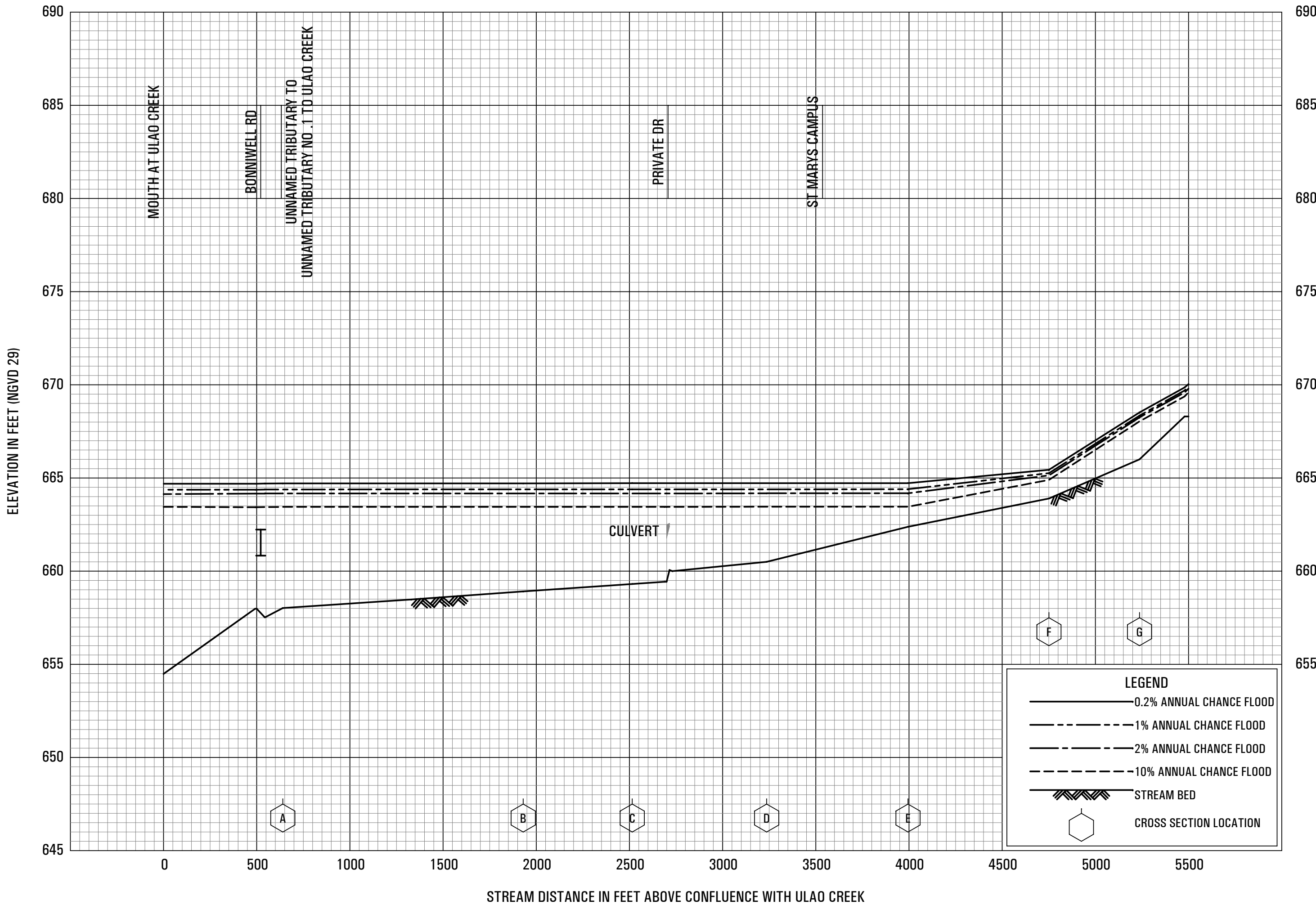
FEDERAL EMERGENCY MANAGEMENT AGENCY
OZAUKEE COUNTY, WI
 AND INCORPORATED AREAS



FLOOD PROFILES

UNNAMED TRIBUTARY NO. 1 TO THE MILWAUKEE RIVER

FEDERAL EMERGENCY MANAGEMENT AGENCY
 OZAUKEE COUNTY, WI
 AND INCORPORATED AREAS



ELEVATION IN FEET (NGVD 29)

705
700
695
690
685
680
675
670
665
660

COUNTY HIGHWAY W

PRIVATE DRIVE

ST MARYS CAMPUS

CULVERT

CULVERT

5500

6000

6500

7000

7500

8000

8500

9000

9500

10000

10500

11000

STREAM DISTANCE IN FEET ABOVE CONFLUENCE WITH ULAO CREEK

LEGEND

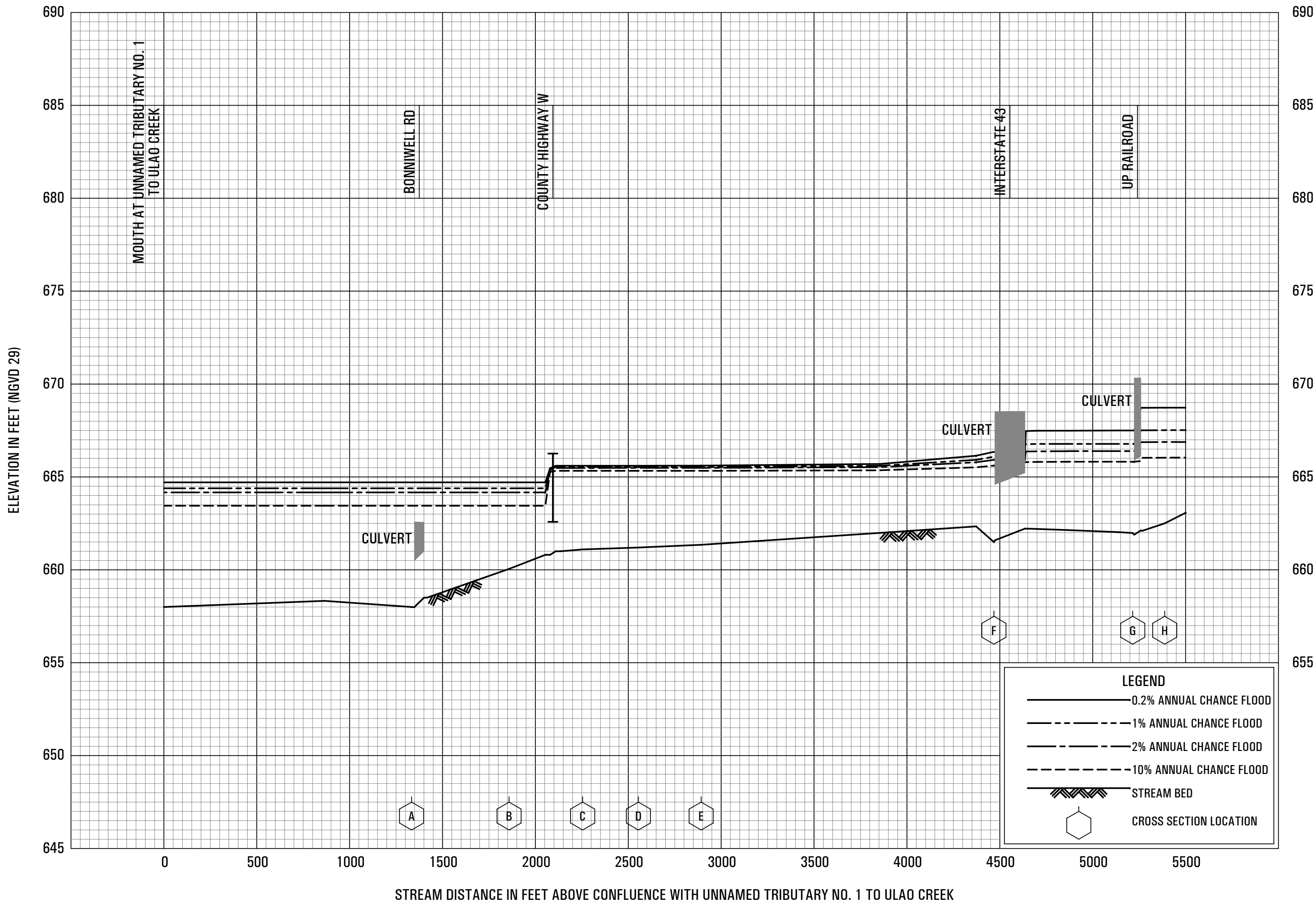
- 0.2% ANNUAL CHANCE FLOOD
- - - 1% ANNUAL CHANCE FLOOD
- · - 2% ANNUAL CHANCE FLOOD
- - - 10% ANNUAL CHANCE FLOOD
- / / / / — STREAM BED
- ⬡ CROSS SECTION LOCATION

FLOOD PROFILES

UNNAMED TRIBUTARY NO. 1 TO ULAO CREEK

FEDERAL EMERGENCY MANAGEMENT AGENCY

OZAUKEE COUNTY, WI
AND INCORPORATED AREAS

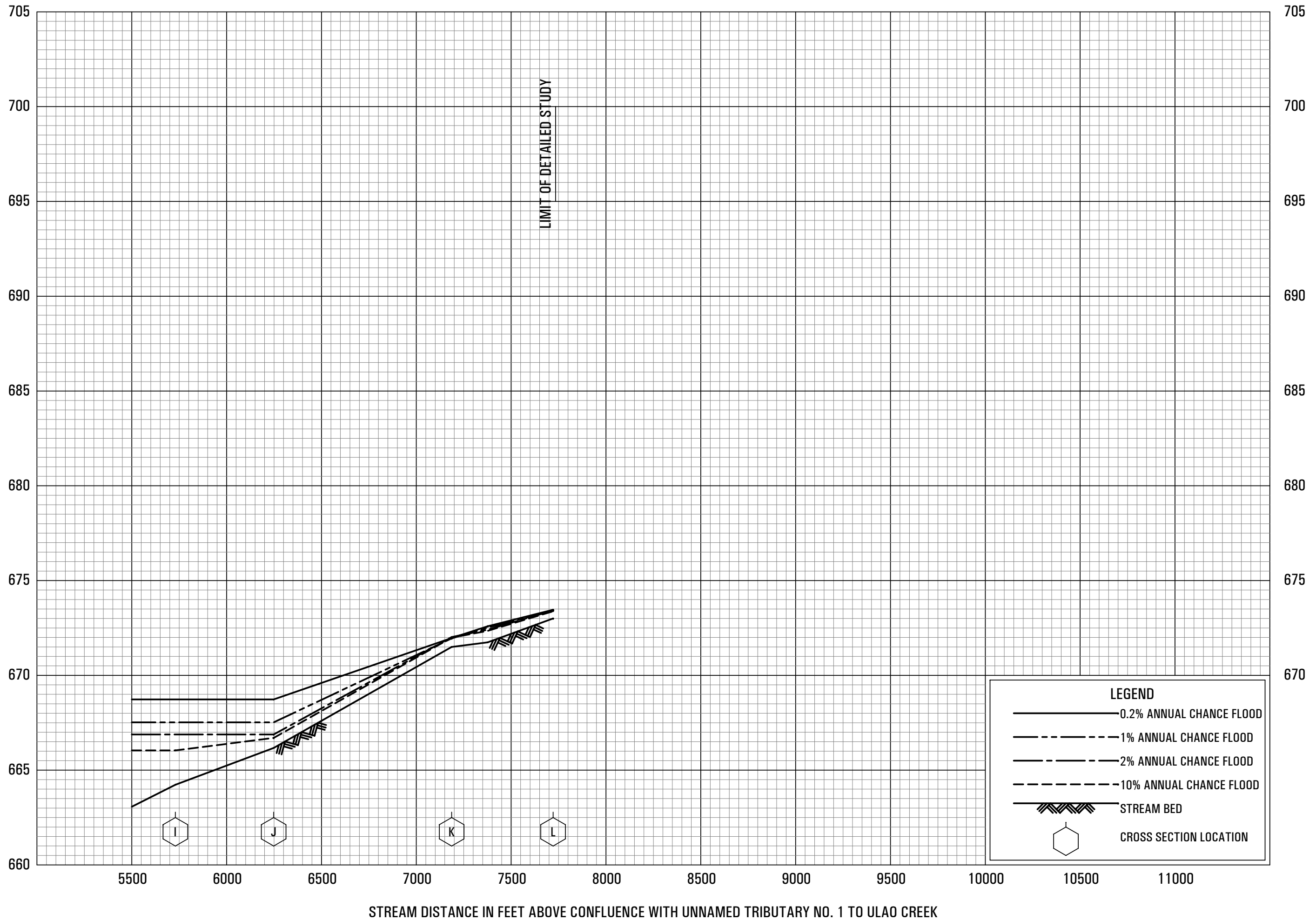


FLOOD PROFILES

UNNAMED TRIBUTARY TO UNNAMED TRIBUTARY NO. 1 TO ULAO CREEK

FEDERAL EMERGENCY MANAGEMENT AGENCY
OZAUKEE COUNTY, WI
 AND INCORPORATED AREAS

ELEVATION IN FEET (NGVD 29)

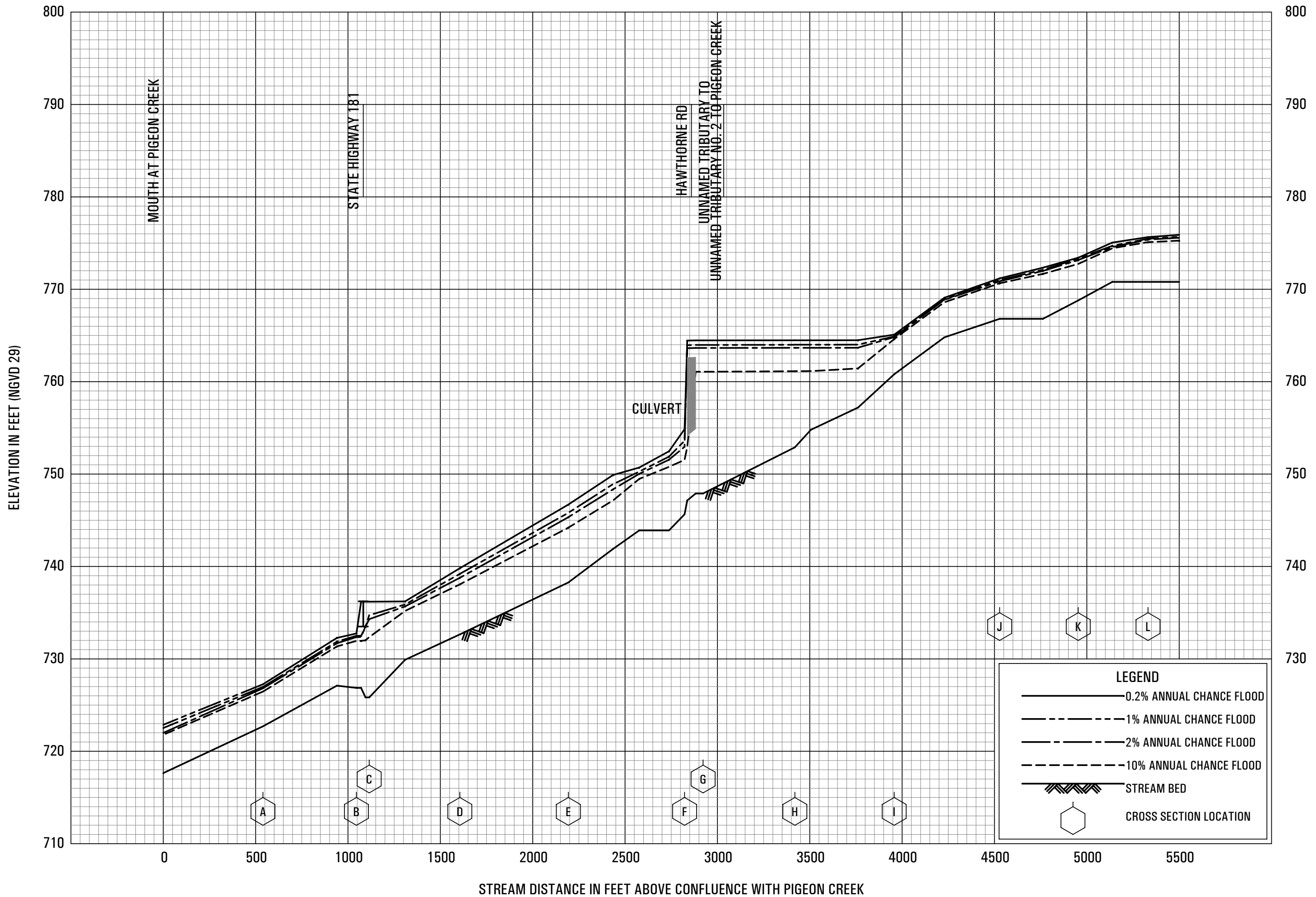


FLOOD PROFILES

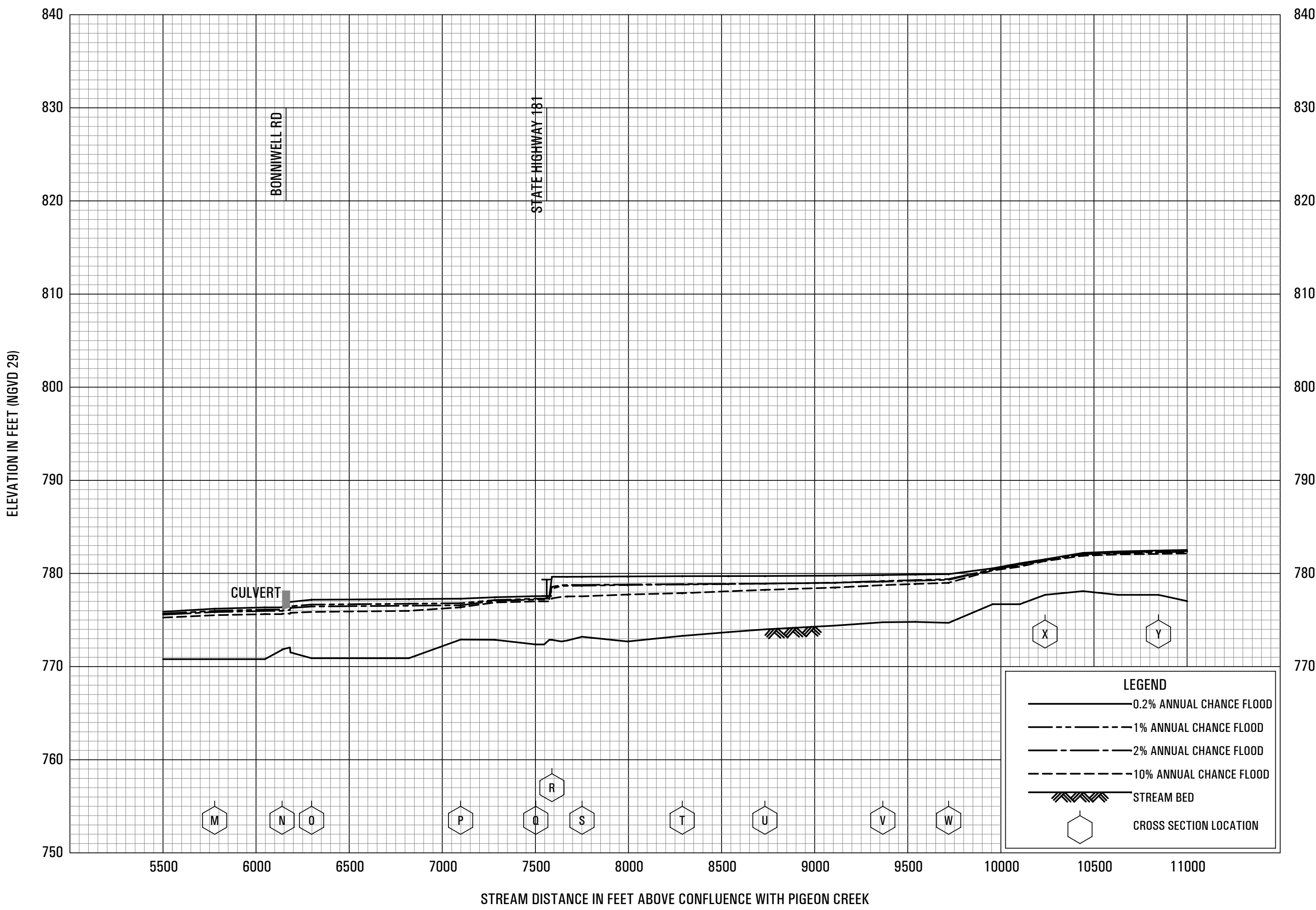
UNNAMED TRIBUTARY TO UNNAMED TRIBUTARY NO. 1 TO ULAO CREEK

FEDERAL EMERGENCY MANAGEMENT AGENCY

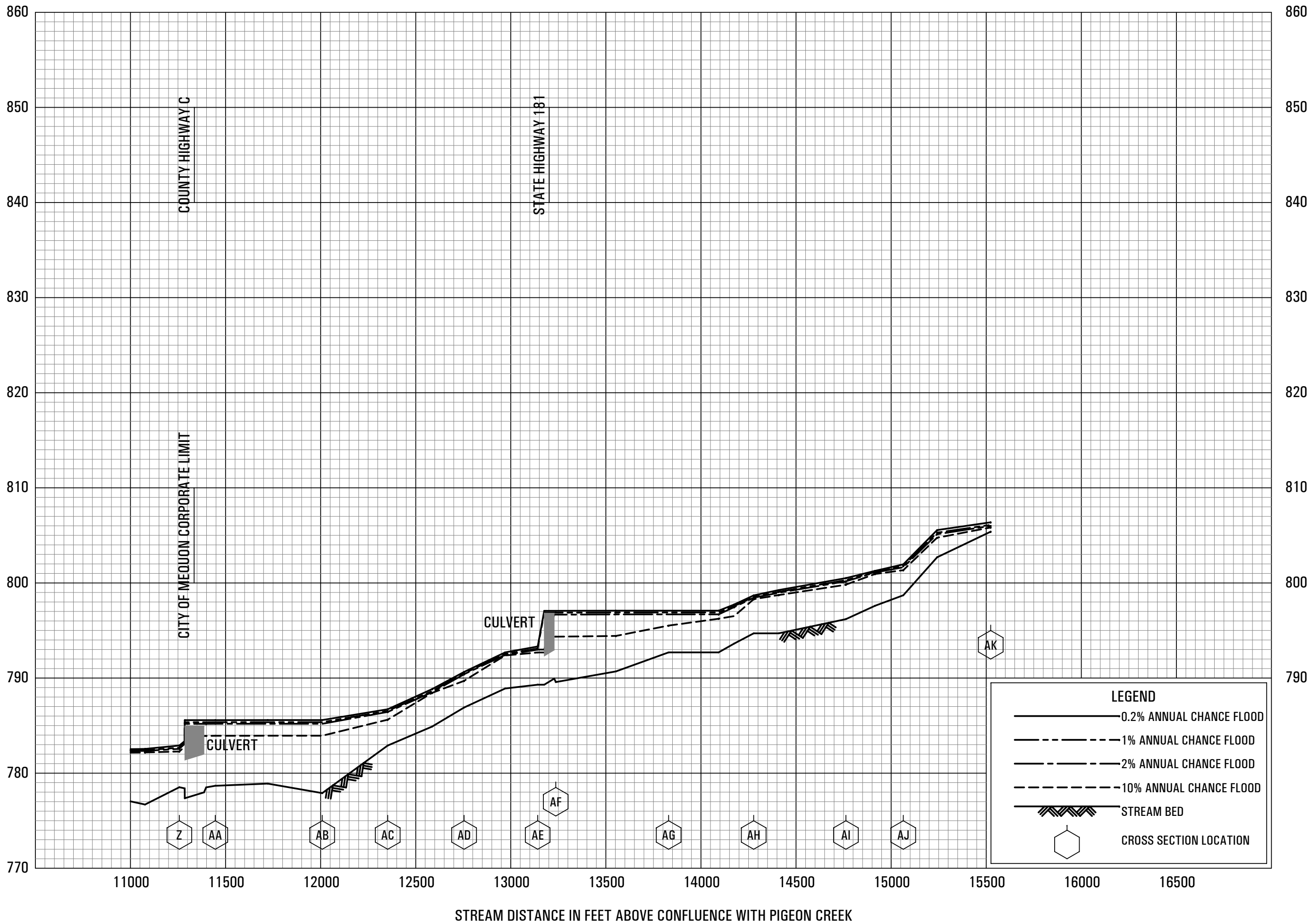
OZAUKEE COUNTY, WI
AND INCORPORATED AREAS



FEDERAL EMERGENCY MANAGEMENT AGENCY
OZAUKEE COUNTY, WI
AND INCORPORATED AREAS



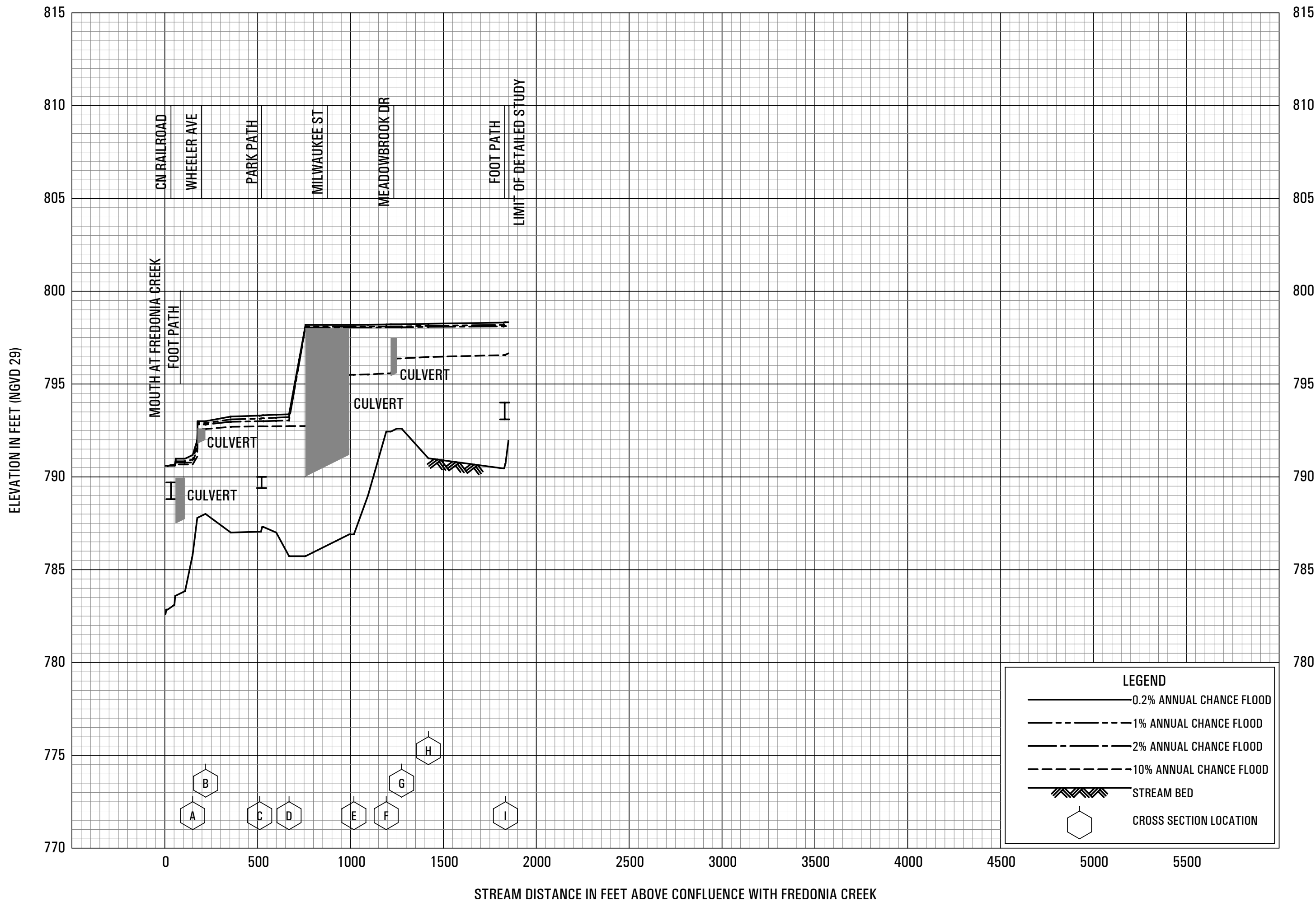
ELEVATION IN FEET (NGVD 29)



FLOOD PROFILES

UNNAMED TRIBUTARY NO. 2 TO PIGEON CREEK

FEDERAL EMERGENCY MANAGEMENT AGENCY
OZAUKEE COUNTY, WI
AND INCORPORATED AREAS



FLOOD PROFILES

UNNAMED TRIBUTARY NO. 3 TO THE MILWAUKEE RIVER

FEDERAL EMERGENCY MANAGEMENT AGENCY

OZAUKEE COUNTY, WI
AND INCORPORATED AREAS